

CITY OF ALBANY

ST-22-11, TRANSIT STOP IMPROVEMENTS PHASE 1

SHEET INDEX

SHEET NO. 1	COVER & GENERAL NOTES
SHEET NO. 2	1ST AVE. AT MONTGOMERY ST.
SHEET NO. 3	1ST AVE. AT JACKSON ST.
SHEET NO. 4	MAIN ST. AT 1ST AVE.
SHEET NO. 5	2ND AVE. AT JEFFERSON ST.
SHEET NO. 6	2ND AVE. AT MAIN ST.
SHEET NO. 7	SALEM AVE. AT PERIWINKLE CREEK
SHEET NO. 8	SALEM AVE. AT BURKHART ST.
SHEET NO. 9	SALEM AVE. AT LAKE ST.
SHEET NO. 10	KNOX BUTTE RD. AT CLOVER RIDGE RD.
SHEET NO. 11	KNOX BUTTE RD. AT BRIDLE SPRINGS ST.
SHEET NO. 12	KNOX BUTTE RD. AT TIMBER RIDGE ST.
SHEET NO. 13	GOLDFISH FARM RD. AT DOGWOOD AVE.
SHEET NO. 14	QUEEN AVE. AT WALNUT ST.
SHEET NO. 15	MARION ST. AT 14TH AVE.
SHEET NO. 16	QUEEN AVE. AT OAK ST.
SHEET NO. 17	CLAY ST. AT HERITAGE MALL
SHEET NO. 18	14TH AVE. AT ALBANY PUBLIC LIBRARY
SHEET NO. 19	WAVERLY DR. AT ALBANY PLAZA
SHEET NO. 20	GEARY ST. AT WILDFLOWER APARTMENTS
SHEET NO. 21	GEARY ST. GRAND PRAIRIE RD.
SHEET NO. 22	34TH AVE. AT ATI ALBANY
SHEET NO. 23	34TH AVE. AT MARION ST.
SHEET NO. 24	34TH AVE. AT HILL ST.
SHEET NO. 25	HILL ST. AT 28TH AVE.
SHEET NO. 26	28TH AVE. AT OAK ST.
SHEET NO. 27	WAVERLY DR. AT 21ST AVE.
SHEET NO. 28	WAVERLY DR. AT LDS CHURCH
SHEET NO. 29	38TH AVE. AT SOUTH ALBANY H.S.
SHEET NO. 30	BOARDING AND ALIGHTING AREA DETAILS



Vicinity Map
Not to Scale

GENERAL NOTES

- ALL CONSTRUCTION SHALL CONFORM TO THE CITY OF ALBANY STANDARD CONSTRUCTION SPECIFICATIONS AND ASSOCIATED STANDARD DRAWINGS. THE CURRENT VERSION OF THE CITY OF ALBANY STANDARD CONSTRUCTION SPECIFICATIONS CAN BE FOUND ON THE CITY'S WEBSITE AT WWW.CITYOFALBANY.NET.
- UTILITIES SHOWN ARE FOR REFERENCE ONLY. FOR A FIELD LOCATE, CALL THE UTILITIES NOTIFICATIONS CENTER AT 1-800-332-2344.
- ATTENTION: OREGON LAW REQUIRES YOU TO FOLLOW RULES ADOPTED BY THE OREGON UTILITY NOTIFICATION CENTER. THOSE RULES ARE SET FORTH IN OAR 952-001-0010 THROUGH OAR 952-001-0090. YOU MAY OBTAIN COPIES OF THE RULES BY CALLING THE CENTER. (NOTE: THE TELEPHONE NUMBER FOR THE OREGON UTILITY NOTIFICATION CENTER IS (503) 232-1987).
- CONTRACTOR SHALL BE RESPONSIBLE FOR PROPER INSTALLATION AND MAINTENANCE OF ALL EROSION PREVENTION SEDIMENT CONTROL (EPSC) MEASURES IN ACCORDANCE WITH LOCAL, STATE, AND FEDERAL REGULATIONS UNTIL ALL CONSTRUCTION IS COMPLETED AND APPROVED BY THE CITY OF ALBANY, AND VEGETATION/LANDSCAPING IS ESTABLISHED. FOR GUIDANCE, REFER TO THE CITY OF ALBANY EPSC MANUAL WHICH CAN BE FOUND AT www.cityofalbany.net.

DESIGNED: C. CERKLEWSKI
 DRAWN: C. CERKLEWSKI
 CHECKED: S. BELCASTRO
 DATE: 9/12/2022

REVISIONS	
NO:	BY:

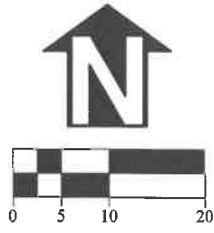
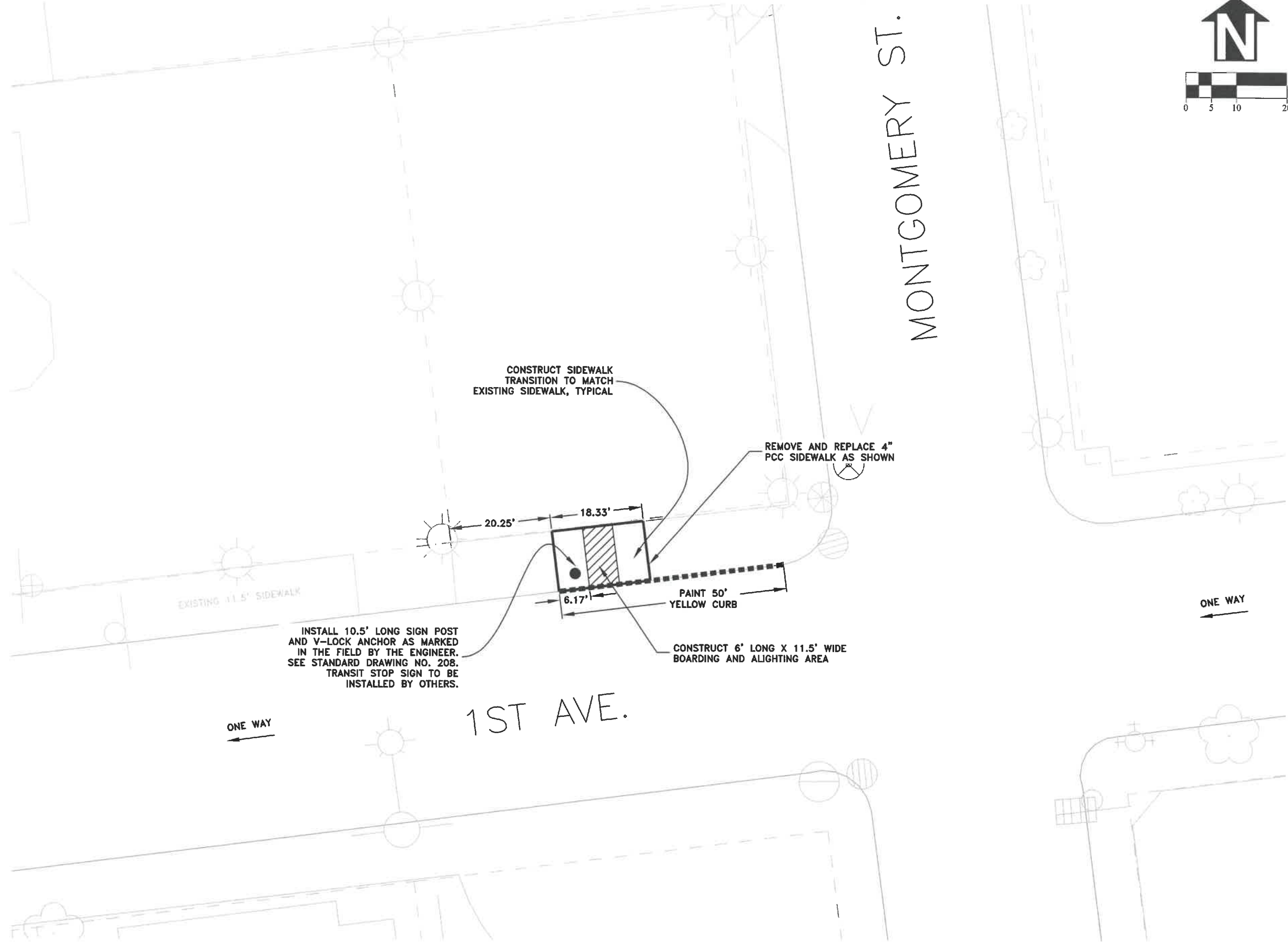
PUBLIC WORKS DEPARTMENT
ENGINEERING SERVICES



ST-22-11, TRANSIT STOP IMPROVEMENTS PHASE 1



EXPIRATION DATE: 12/31/2023
 SHEET NO. 1 OF 30
 PROJECT NO: ST-22-11
 FILE: COVER.DWG



DESIGNED: C. CERKLEWSKI
 DRAWN: C. CERKLEWSKI
 CHECKED: S. BELCASTRO
 DATE: 9/12/2022

REVISIONS	
NO.	BY:

PUBLIC WORKS DEPARTMENT
ENGINEERING SERVICES



ST-22-11, TRANSIT STOP IMPROVEMENTS PHASE 1
1ST AVE. AT MONTGOMERY ST.



EXPIRATION DATE: 12/31/2023

SHEET NO. 2 OF 30

PROJECT NO: ST-22-11

FILE: BASE.DWG



JACKSON ST.

101 JACKSON ST.

525 JACKSON ST.

INSTALL 12' LONG SIGN POST AND V-LOCK ANCHOR AS MARKED IN THE FIELD BY THE ENGINEER. SEE STANDARD DRAWING NO. 208. TRANSIT STOP SIGN TO BE INSTALLED BY OTHERS.

1ST AVE.

520 JACKSON ST.

530 JACKSON ST.

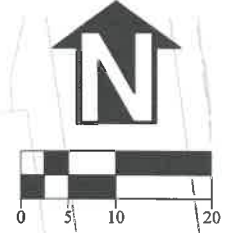
REMOVE AND REPLACE 4" PCC SIDEWALK AS SHOWN

CONSTRUCT SIDEWALK TRANSITION TO MATCH EXISTING SIDEWALK, TYPICAL

PAINT 48' YELLOW CURB

CONSTRUCT 5.5' LONG X 11' WIDE BOARDING AND ALIGHTING AREA.

ONE WAY



DESIGNED: C. CERKLEWSKI
 DRAWN: C. CERKLEWSKI
 CHECKED: S. BELCASTRO
 DATE: 9/12/2022

REVISIONS	NO:	BY:

PUBLIC WORKS DEPARTMENT
ENGINEERING SERVICES



ST-22-11, TRANSIT STOP IMPROVEMENTS PHASE 1
1ST AVE. AT JACKSON ST.



EXPIRATION DATE: 12/31/2023

SHEET NO. 3 OF 30

PROJECT NO: ST-22-11

FILE: BASE.DWG

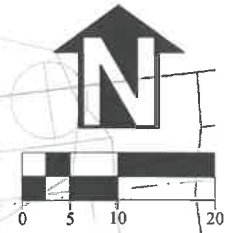
ONE WAY
←

1ST AVE.

1024 1ST AVE.
LEGACY BALLET

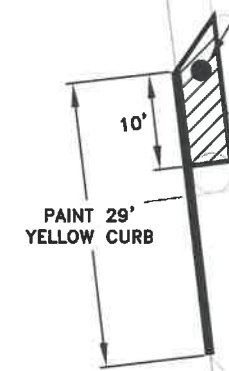
MAIN ST.

103 MAIN ST.



INSTALL 10.5' LONG SIGN POST AND V-LOCK ANCHOR AS MARKED IN THE FIELD BY THE ENGINEER. SEE STANDARD DRAWING NO. 208. TRANSIT STOP SIGN TO BE INSTALLED BY OTHERS.

CONSTRUCT 4" PCC SIDEWALK IN LANDSCAPE STRIP AS SHOWN. VERIFY CROSS SLOPE DOES NOT EXCEED 2.0% PRIOR TO PLACING CONCRETE.



PAINT 29' YELLOW CURB

ONE WAY
↑

DESIGNED: C. CERKLEWSKI
DRAWN: C. CERKLEWSKI
CHECKED: S. BELCASTRO
DATE: 9/12/2022

REVISIONS	NO:	BY:

PUBLIC WORKS DEPARTMENT
ENGINEERING SERVICES



ST-22-11, TRANSIT STOP IMPROVEMENTS PHASE 1
MAIN ST. AT 1ST AVE.

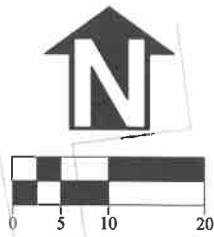


EXPIRATION DATE: 12/31/2023

SHEET NO. 4 OF 30

PROJECT NO: ST-22-11

FILE: BASE.DWG



DESIGNED: C. CERKLEWSKI
 DRAWN: C. CERKLEWSKI
 CHECKED: S. BELCASTRO
 DATE: 9/12/2022

REVISIONS	
NO.	BY:

PUBLIC WORKS DEPARTMENT
ENGINEERING SERVICES



ST-22-11, TRANSIT STOP IMPROVEMENTS PHASE 1
2ND AVE. AT JEFFERSON ST.

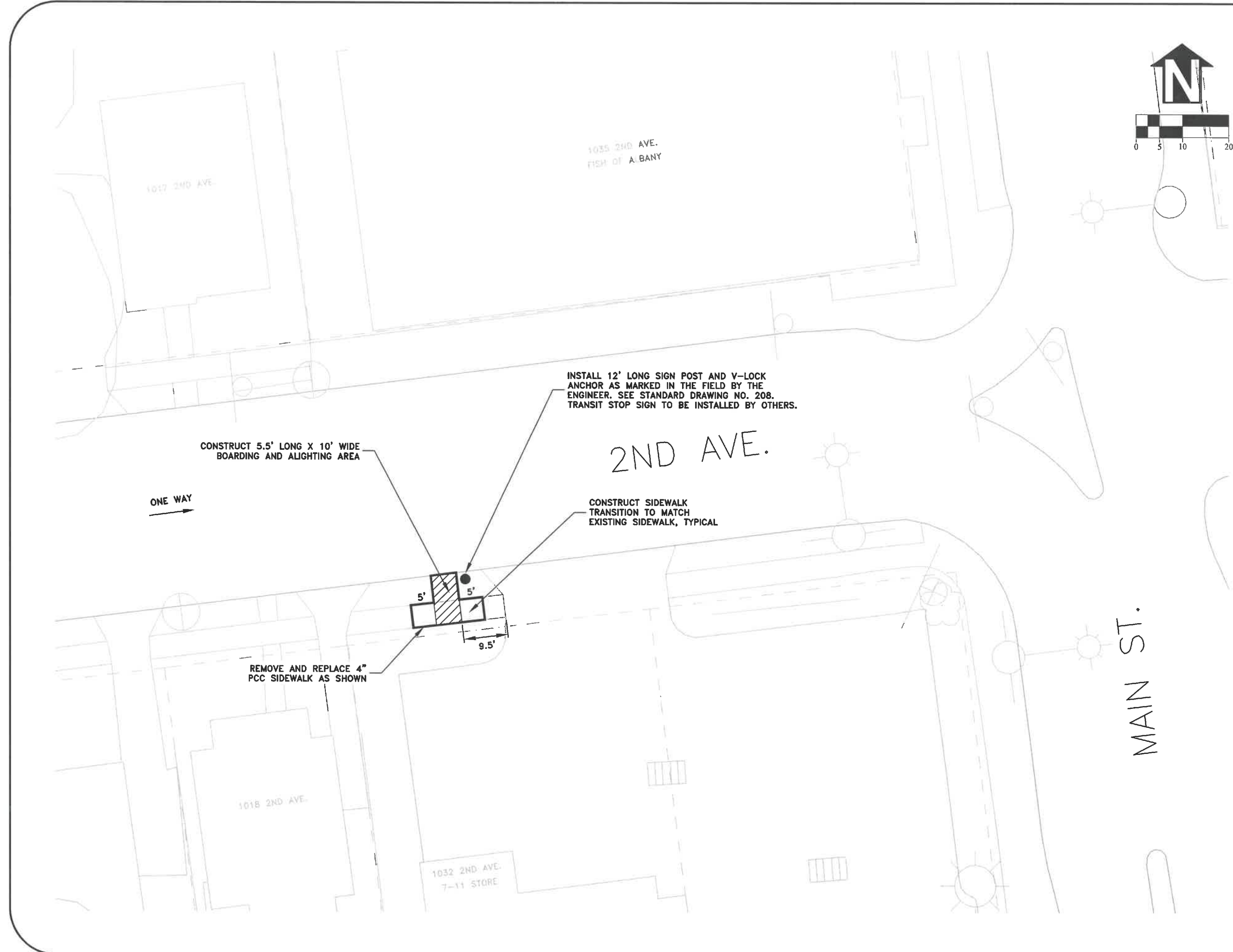


EXPIRATION DATE: 12/31/2023

SHEET NO. 5 OF 30

PROJECT NO: ST-22-11

FILE: BASE.DWG



DESIGNED: C. CERKLEWSKI
 DRAWN: C. CERKLEWSKI
 CHECKED: S. BELCASTRO
 DATE: 9/12/2022

REVISIONS	
NO.	BY:

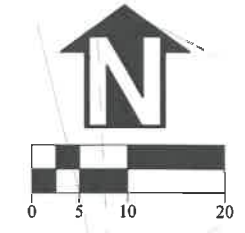
PUBLIC WORKS DEPARTMENT
ENGINEERING SERVICES



ST-22-11, TRANSIT STOP IMPROVEMENTS PHASE 1
2ND AVE. AT MAIN ST.



EXPIRATION DATE: 12/31/2023
 SHEET NO. 6 OF 30
 PROJECT NO: ST-22-11
 FILE: BASE.DWG



DESIGNED: C. CERKLEWSKI
 DRAWN: C. CERKLEWSKI
 CHECKED: S. BELCASTRO
 DATE: 9/12/2022

REVISIONS	
NO.	BY:

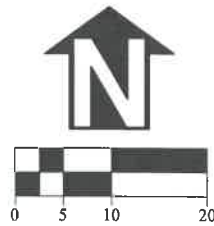
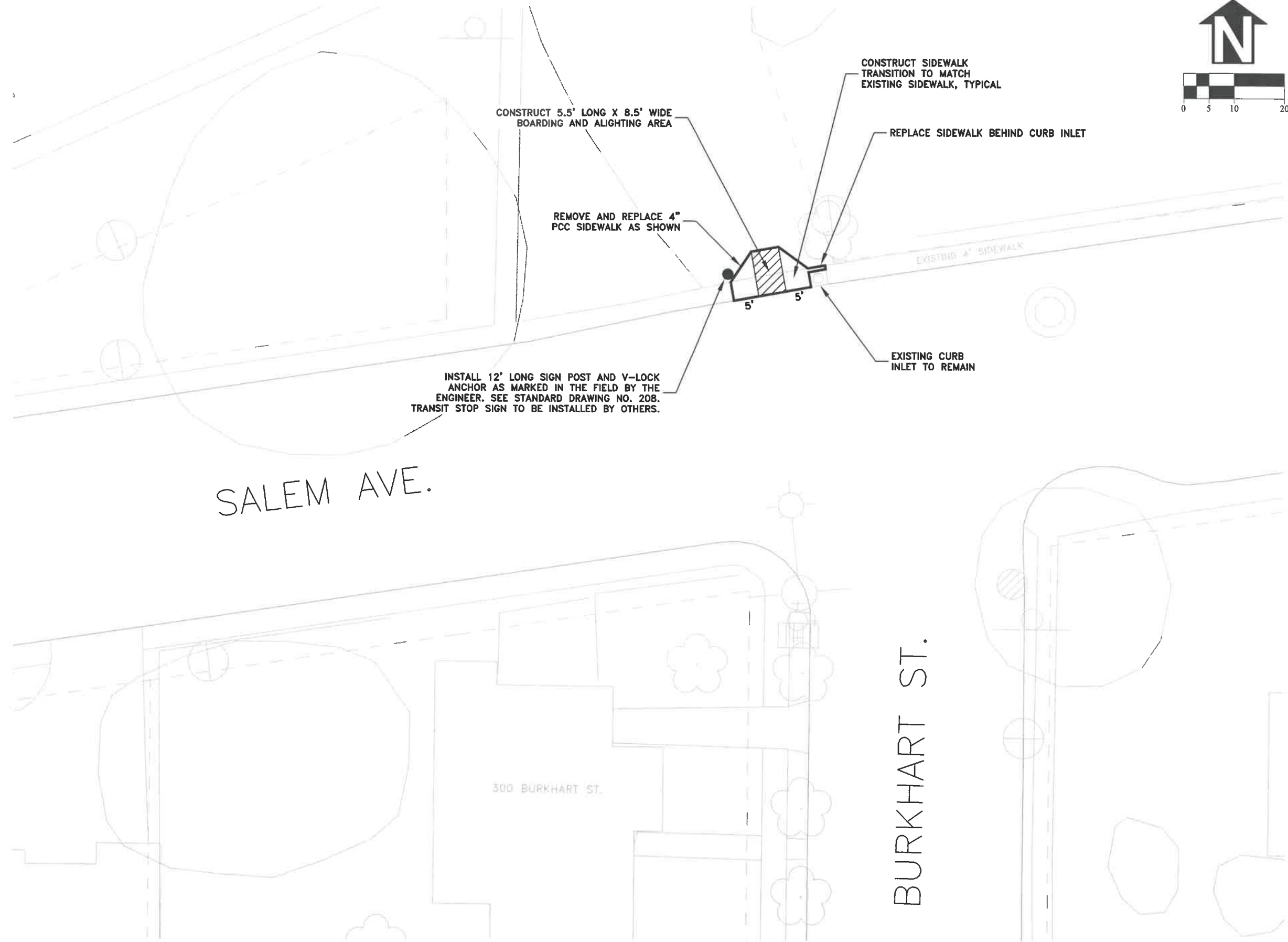
PUBLIC WORKS DEPARTMENT
ENGINEERING SERVICES



ST-22-11, TRANSIT STOP IMPROVEMENTS PHASE 1
SALEM AVE. AT PERIWINKLE CREEK



EXPIRATION DATE: 12/31/2023
 SHEET NO. 7 OF 30
 PROJECT NO: ST-22-11
 FILE: BASE.DWG



DESIGNED: C. CERKLEWSKI	REVISIONS
DRAWN: C. CERKLEWSKI	NO: ---
CHECKED: S. BELCASTRO	BY: ---
DATE: 9/12/2022	DATE: ---

PUBLIC WORKS DEPARTMENT
ENGINEERING SERVICES

ST-22-11, TRANSIT STOP IMPROVEMENTS PHASE 1
SALEM AVE. AT BURKHART

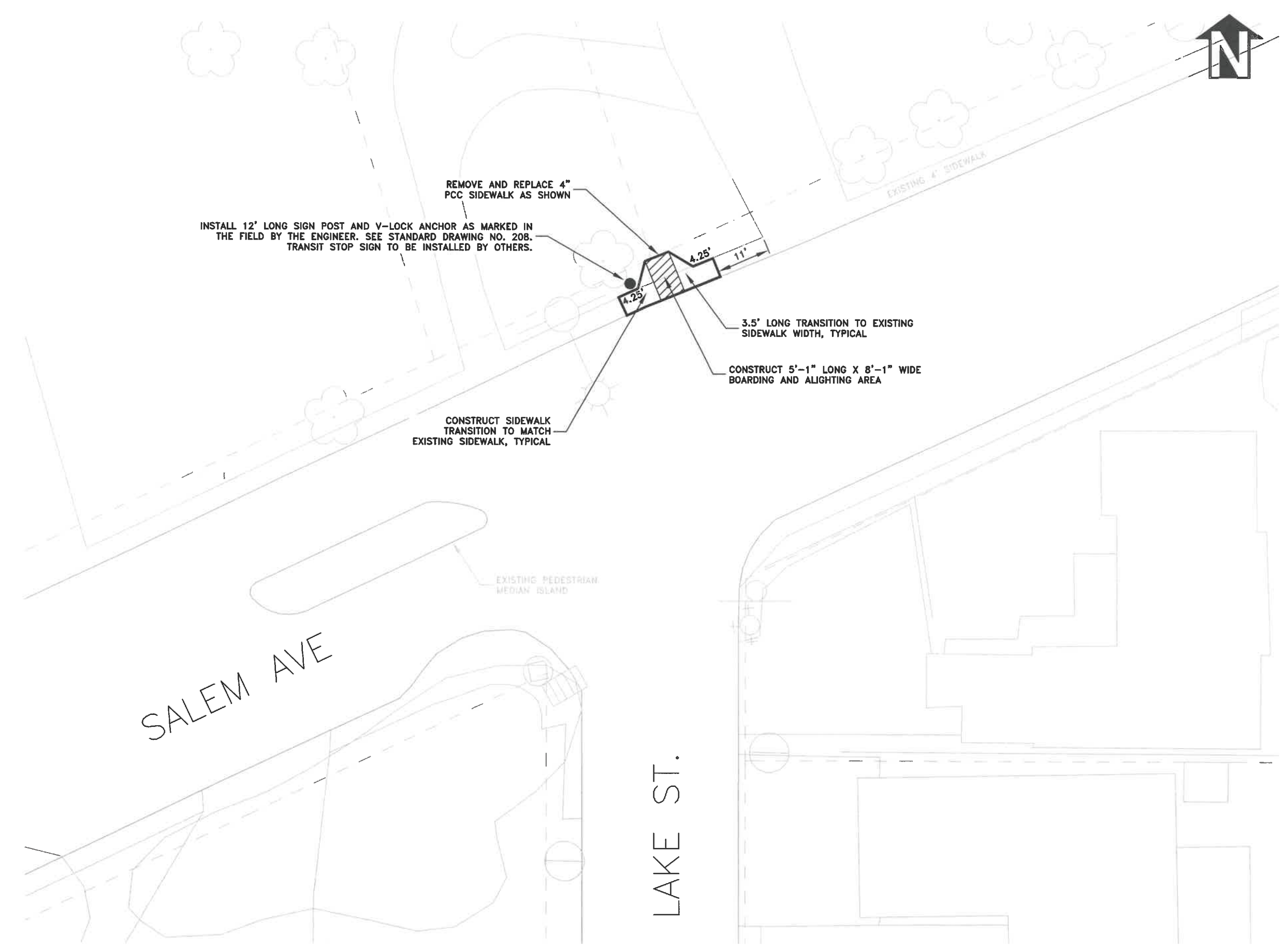


EXPIRATION DATE: 12/31/2023

SHEET NO. 8 OF 30

PROJECT NO: ST-22-11

FILE: BASE.DWG



INSTALL 12' LONG SIGN POST AND V-LOCK ANCHOR AS MARKED IN THE FIELD BY THE ENGINEER. SEE STANDARD DRAWING NO. 208. TRANSIT STOP SIGN TO BE INSTALLED BY OTHERS.

REMOVE AND REPLACE 4" PCC SIDEWALK AS SHOWN

3.5' LONG TRANSITION TO EXISTING SIDEWALK WIDTH, TYPICAL

CONSTRUCT 5'-1" LONG X 8'-1" WIDE BOARDING AND ALIGHTING AREA

CONSTRUCT SIDEWALK TRANSITION TO MATCH EXISTING SIDEWALK, TYPICAL

EXISTING PEDESTRIAN MEDIAN ISLAND

SALEM AVE

LAKE ST.

EXISTING 4" SIDEWALK



DESIGNED: C. CERKLEWSKI
 DRAWN: C. CERKLEWSKI
 CHECKED: S. BELCASTRO
 DATE: 9/12/2022

REVISIONS	
NO.	BY:

PUBLIC WORKS DEPARTMENT
ENGINEERING SERVICES



ST-22-11, TRANSIT STOP IMPROVEMENTS PHASE 1
SALEM AVE. AT LAKE ST.



EXPIRATION DATE: 12/31/2023

SHEET NO. 9 OF 30

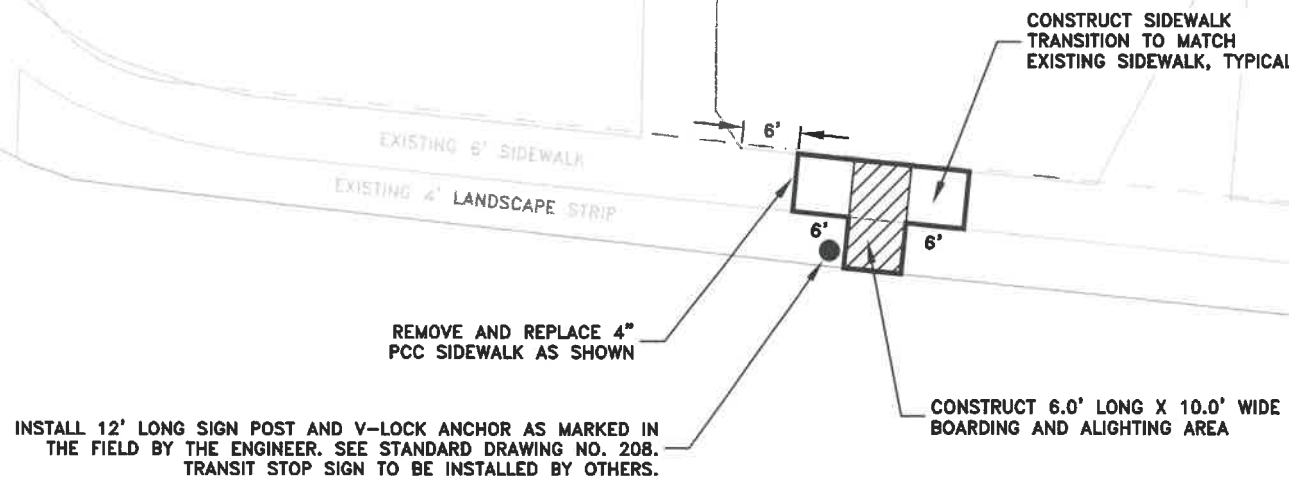
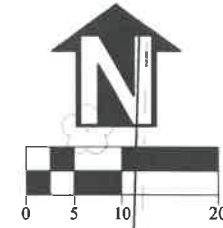
PROJECT NO: ST-22-11

FILE: BASE.DWG

CLOVER RIDGE RD.

105. CLOVER RIDGE RD.
DARI-MART

NOTE: THIS LOCATION IS UNDER LINN COUNTY JURISDICTION. SEE SPECIAL PROVISIONS FOR LINN COUNTY PERMIT.



KNOX BUTTE RD.

DESIGNED: C. CERKLEWSKI
DRAWN: C. CERKLEWSKI
CHECKED: S. BELCASTRO
DATE: 9/12/2022

REVISIONS	
NO.	BY:

PUBLIC WORKS DEPARTMENT
ENGINEERING SERVICES



ST-22-11, TRANSIT STOP IMPROVEMENTS PHASE 1
KNOX BUTTE RD. AT CLOVER RIDGE RD.

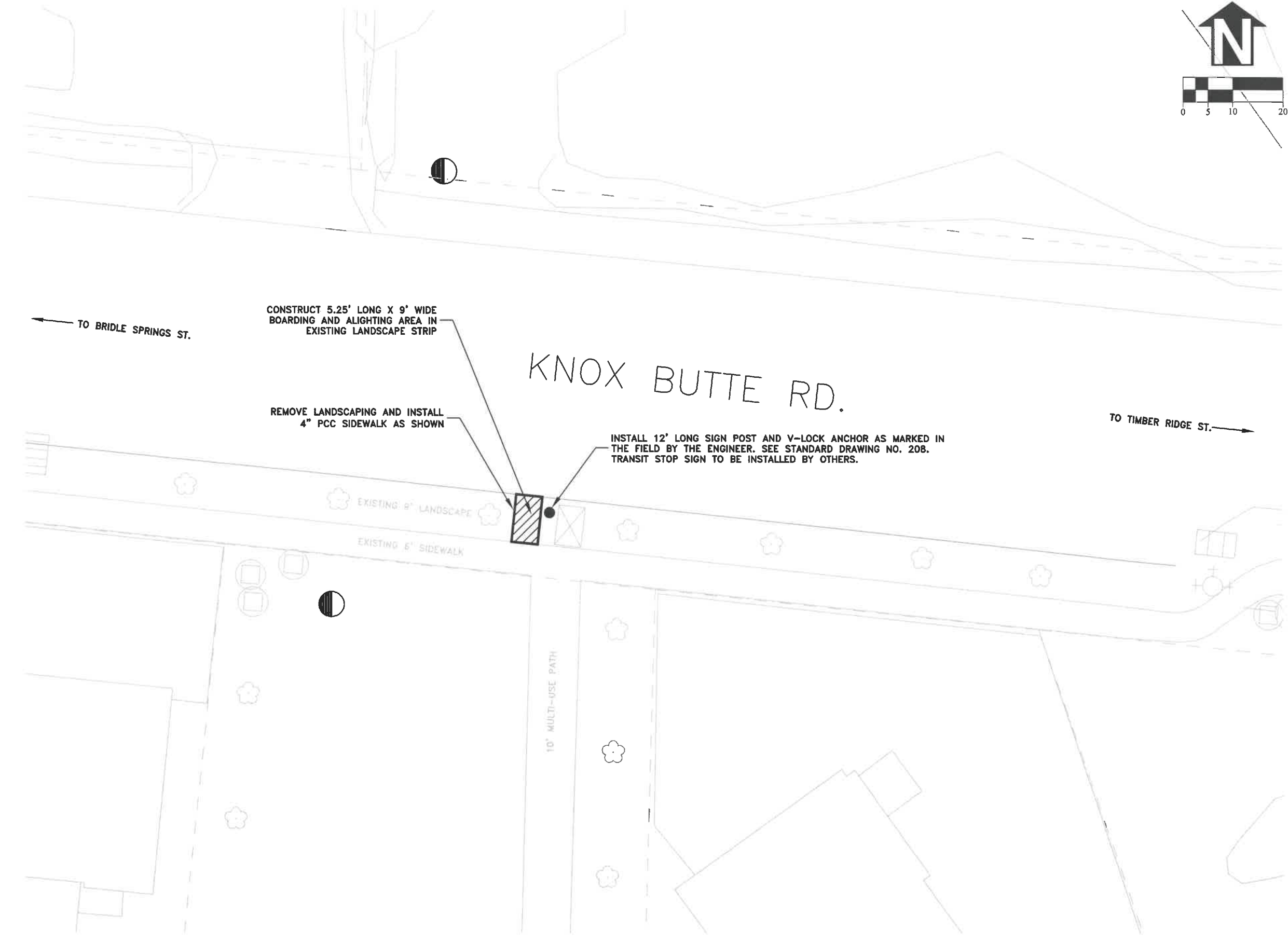
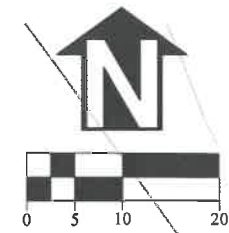


EXPIRATION DATE: 12/31/2023

SHEET NO. 10 OF 30

PROJECT NO: ST-22-11

FILE: BASE.DWG



← TO BRIDLE SPRINGS ST.

CONSTRUCT 5.25' LONG X 9' WIDE BOARDING AND ALIGHTING AREA IN EXISTING LANDSCAPE STRIP

REMOVE LANDSCAPING AND INSTALL 4" PCC SIDEWALK AS SHOWN

KNOX BUTTE RD.

INSTALL 12' LONG SIGN POST AND V-LOCK ANCHOR AS MARKED IN THE FIELD BY THE ENGINEER. SEE STANDARD DRAWING NO. 208. TRANSIT STOP SIGN TO BE INSTALLED BY OTHERS.

TO TIMBER RIDGE ST. →

EXISTING 9" LANDSCAPE

EXISTING 6" SIDEWALK

10' MULTI-USE PATH

DESIGNED: C. CERKLEWSKI
 DRAWN: C. CERKLEWSKI
 CHECKED: S. BELCASTRO
 DATE: 9/12/2022

REVISIONS	NO:	BY:

PUBLIC WORKS DEPARTMENT
ENGINEERING SERVICES



ST-22-11, TRANSIT STOP IMPROVEMENTS PHASE 1
KNOX BUTTE RD. NEAR BRIDLE SPRINGS ST.

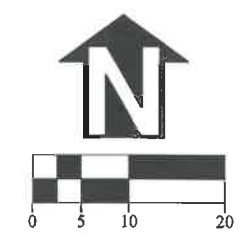
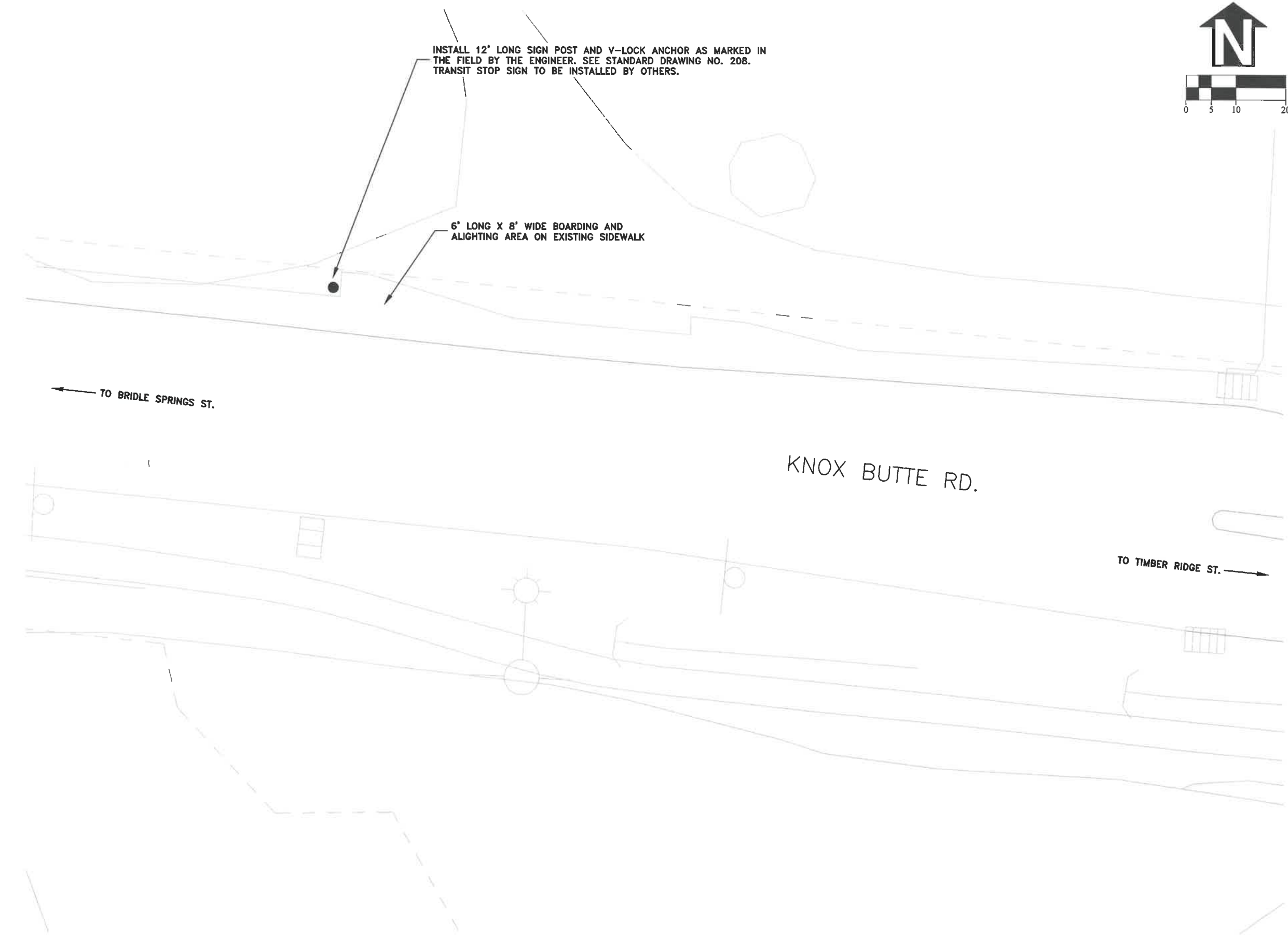


EXPIRATION DATE: 12/31/2023

SHEET NO. 11 OF 30

PROJECT NO: ST-22-11

FILE: BASE.DWG



DESIGNED: C. CERKLEWSKI
 DRAWN: C. CERKLEWSKI
 CHECKED: S. BELCASTRO
 DATE: 9/12/2022

REVISIONS	NO:	BY:

**PUBLIC WORKS DEPARTMENT
 ENGINEERING SERVICES**

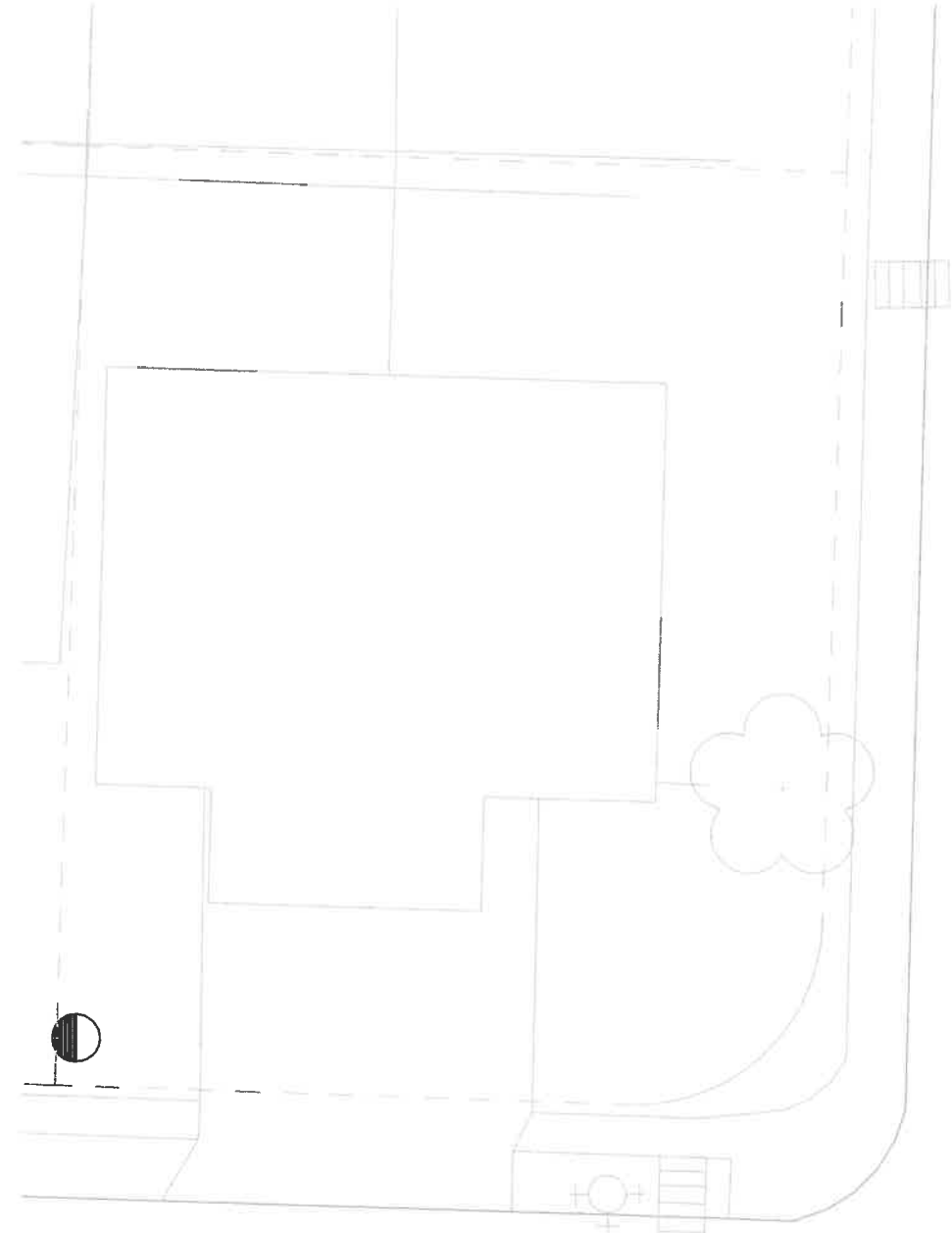


**ST-22-11, TRANSIT STOP IMPROVEMENTS PHASE 1
 KNOX BUTTE RD. NEAR TIMBER RIDGE ST.**



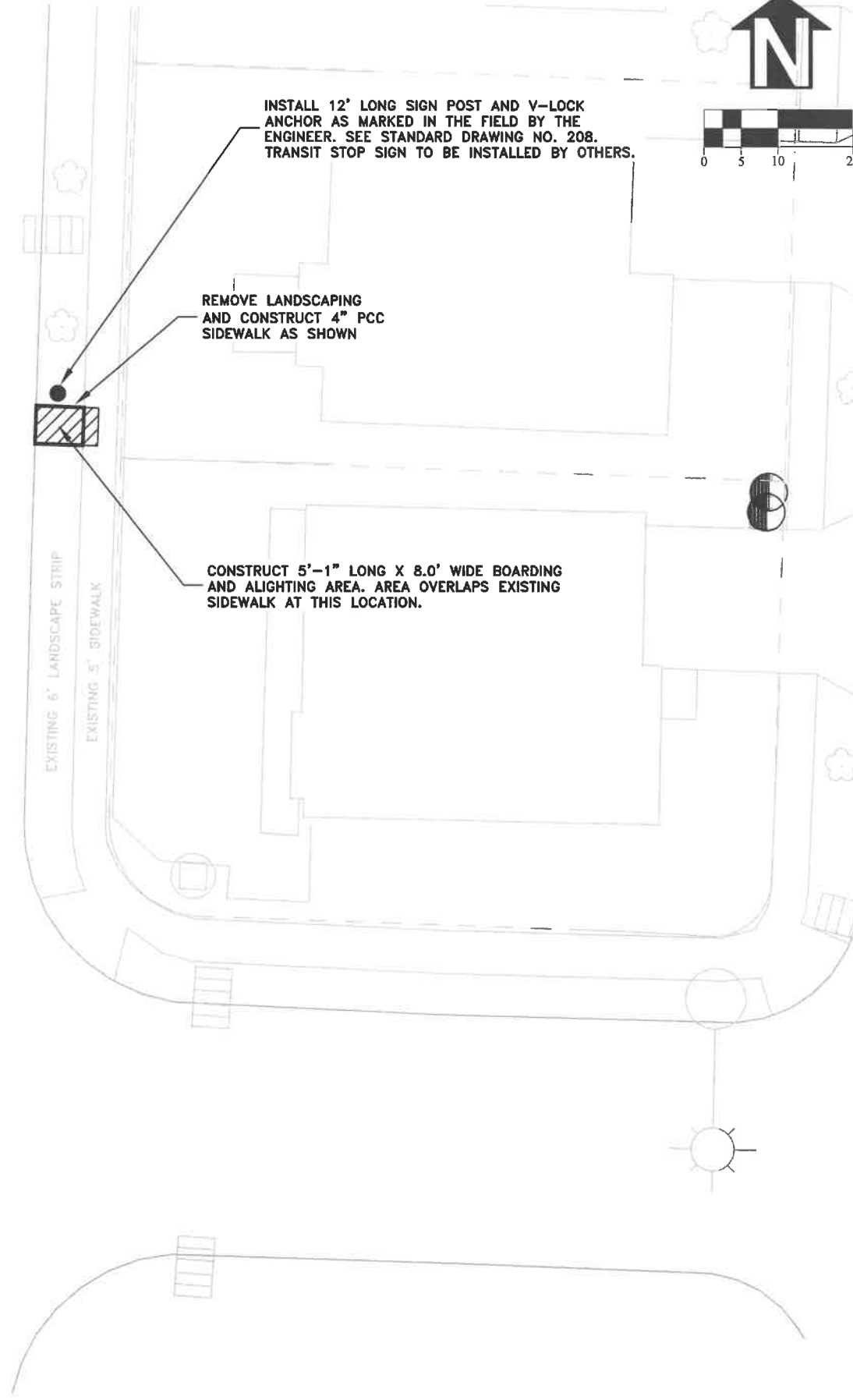
EXPIRATION DATE: 12/31/2023

SHEET NO. 12 OF 30
 PROJECT NO: ST-22-11
 FILE: BASE.DWG



DOGWOOD AVE

GOLDFISH FARM RD.



DESIGNED: C. CERKLEWSKI
 DRAWN: C. CERKLEWSKI
 CHECKED: S. BELCASTRO
 DATE: 9/12/2022

REVISIONS	NO:	BY:

PUBLIC WORKS DEPARTMENT
ENGINEERING SERVICES



ST-22-11, TRANSIT STOP IMPROVEMENTS PHASE 1
GOLDFISH FARM RD. AT DOGWOOD AVE.



EXPIRATION DATE: 12/31/2023

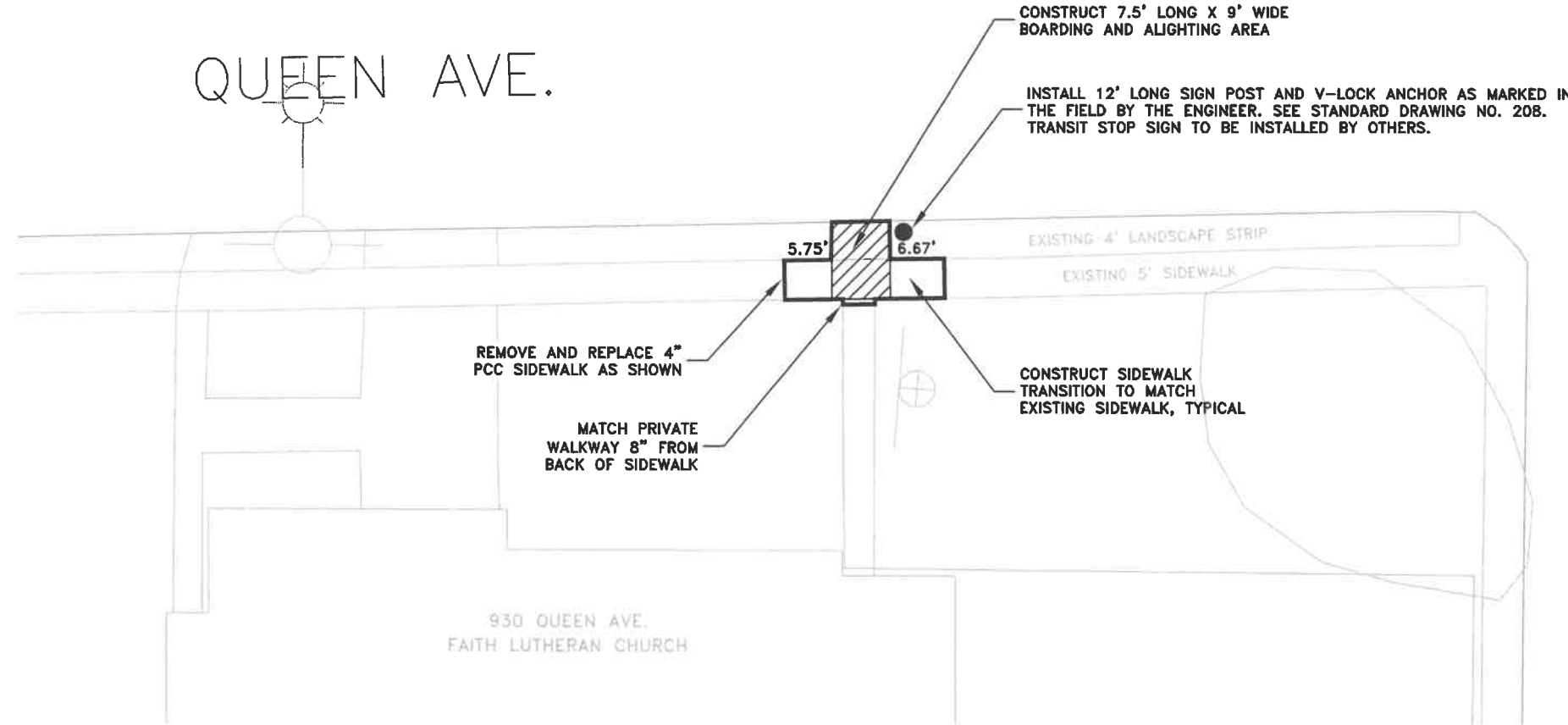

SHEET NO. 13 OF 30

PROJECT NO: ST-22-11

FILE: BASE.DWG



WALNUT ST.



DESIGNED: C. CERKLEWSKI
 DRAWN: C. CERKLEWSKI
 CHECKED: S. BELCASTRO
 DATE: 9/12/2022

REVISIONS	
NO.	BY:

PUBLIC WORKS DEPARTMENT
ENGINEERING SERVICES



ST-22-11, TRANSIT STOP IMPROVEMENTS PHASE 1
QUEEN AVE. AT WALNUT ST.

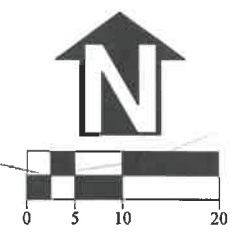
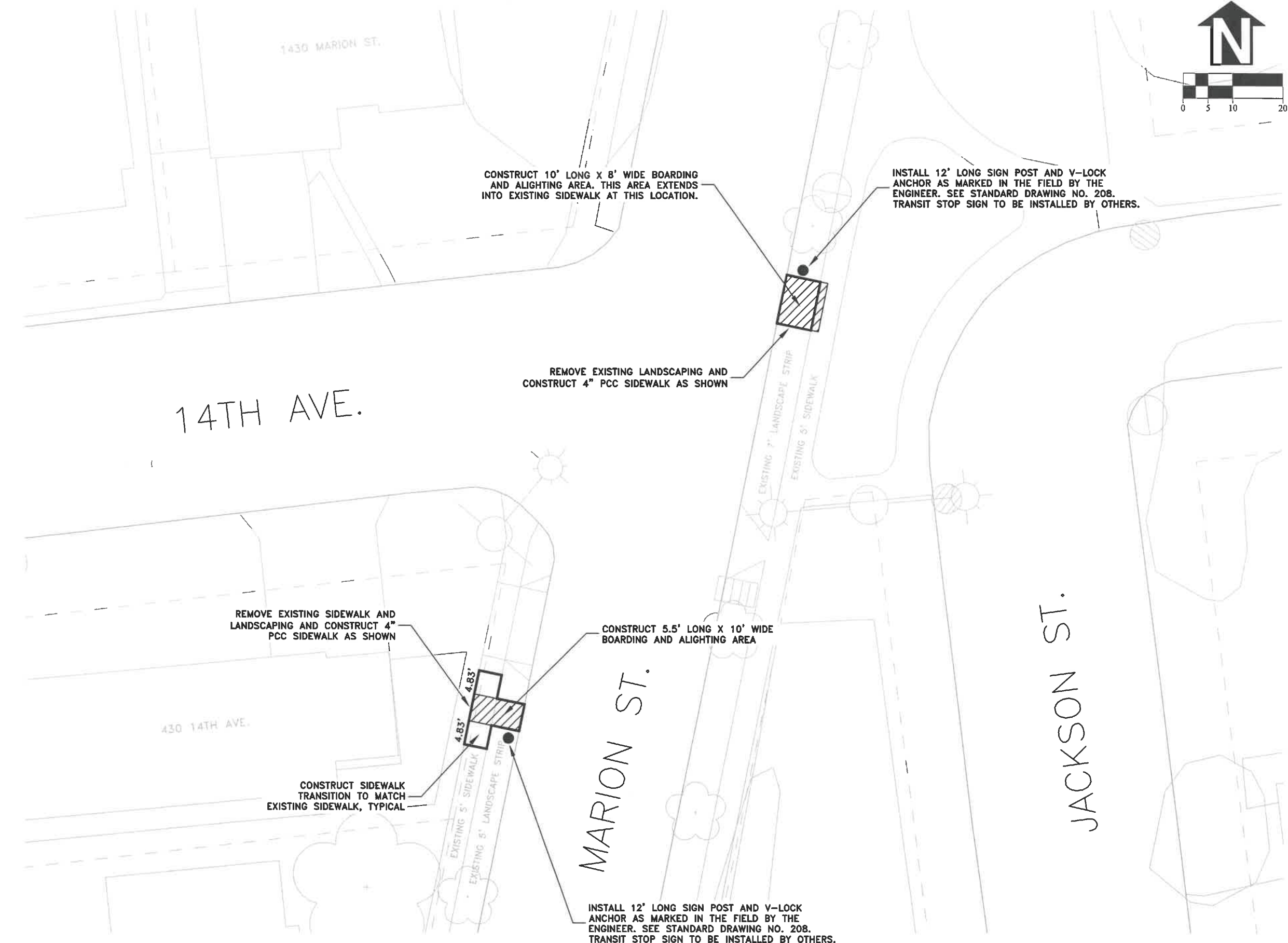


EXPIRATION DATE: 12/31/2023

SHEET NO. 14 OF 30

PROJECT NO: ST-22-11

FILE: BASE.DWG



CONSTRUCT 10' LONG X 8' WIDE BOARDING AND ALIGHTING AREA. THIS AREA EXTENDS INTO EXISTING SIDEWALK AT THIS LOCATION.

INSTALL 12' LONG SIGN POST AND V-LOCK ANCHOR AS MARKED IN THE FIELD BY THE ENGINEER. SEE STANDARD DRAWING NO. 208. TRANSIT STOP SIGN TO BE INSTALLED BY OTHERS.

REMOVE EXISTING LANDSCAPING AND CONSTRUCT 4" PCC SIDEWALK AS SHOWN

REMOVE EXISTING SIDEWALK AND LANDSCAPING AND CONSTRUCT 4" PCC SIDEWALK AS SHOWN

CONSTRUCT 5.5' LONG X 10' WIDE BOARDING AND ALIGHTING AREA

CONSTRUCT SIDEWALK TRANSITION TO MATCH EXISTING SIDEWALK, TYPICAL

INSTALL 12' LONG SIGN POST AND V-LOCK ANCHOR AS MARKED IN THE FIELD BY THE ENGINEER. SEE STANDARD DRAWING NO. 208. TRANSIT STOP SIGN TO BE INSTALLED BY OTHERS.

DESIGNED: C. CERKLEWSKI
 DRAWN: C. CERKLEWSKI
 CHECKED: S. BELCASTRO
 DATE: 9/12/2022

REVISIONS	
NO.	BY:

PUBLIC WORKS DEPARTMENT
ENGINEERING SERVICES



ST-22-11, TRANSIT STOP IMPROVEMENTS PHASE 1
MARION ST. AT 14TH AVE.

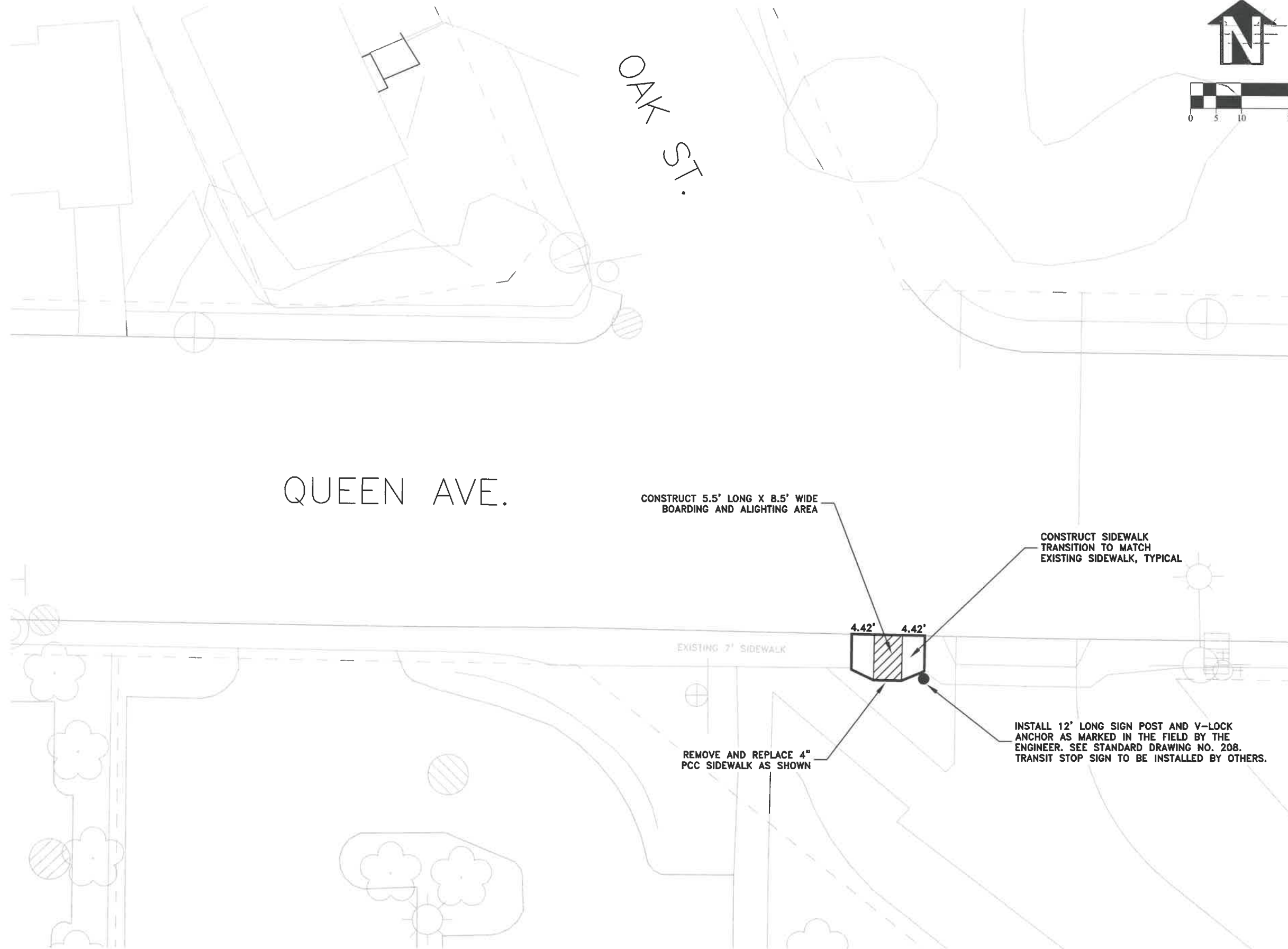


EXPIRATION DATE: 12/31/2023

SHEET NO. 15 OF 30

PROJECT NO: ST-22-11

FILE: BASE.DWG



DESIGNED: C. CERKLEWSKI
 DRAWN: C. CERKLEWSKI
 CHECKED: S. BELCASTRO
 DATE: 9/12/2022

REVISIONS	NO.	BY:

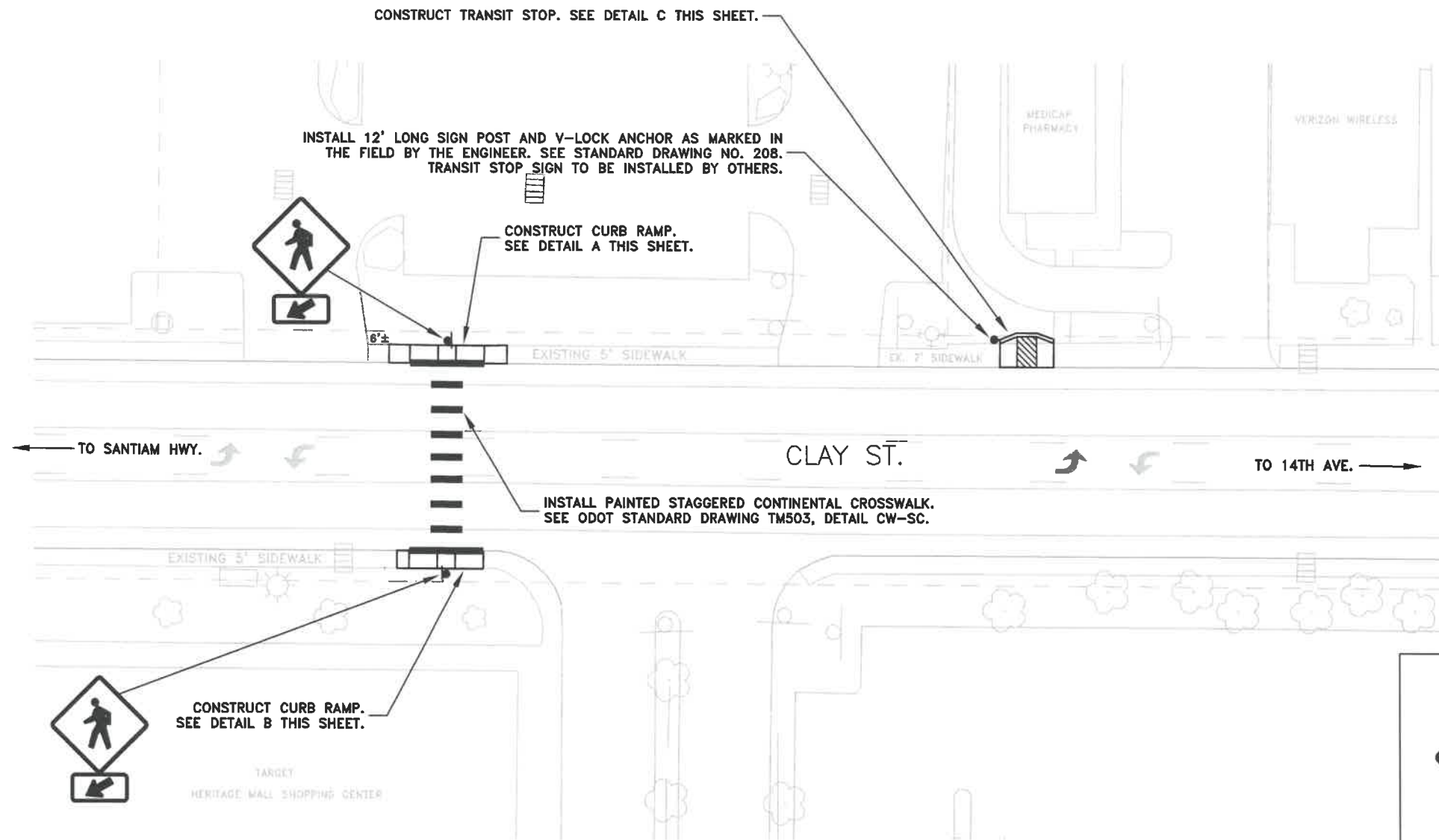
PUBLIC WORKS DEPARTMENT
ENGINEERING SERVICES



ST-22-11, TRANSIT STOP IMPROVEMENTS PHASE 1
QUEEN AVE. AT OAK ST.



EXPIRATION DATE: 12/31/2023
 SHEET NO. 16 OF 30
 PROJECT NO: ST-22-11
 FILE: BASE.DWG



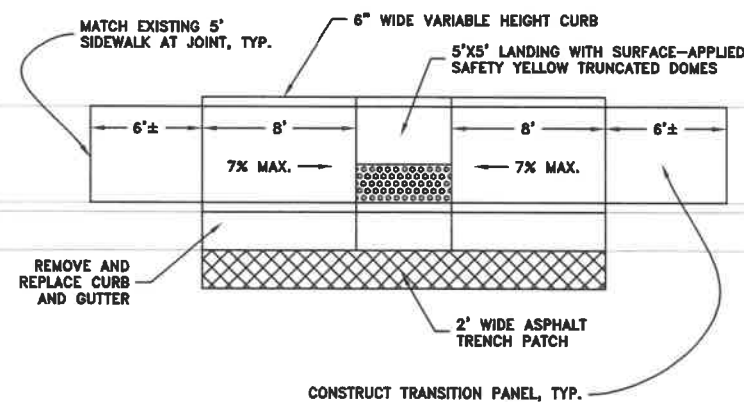
SIGN DETAILS
NOT TO SCALE

W11-2
30"X30"

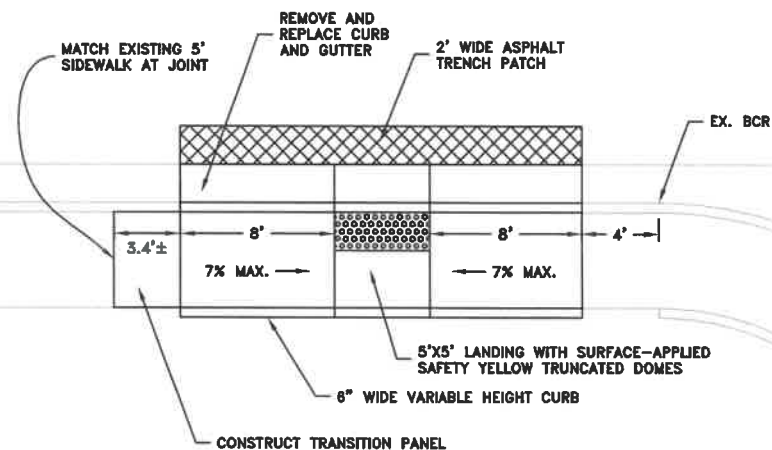
W16-7p
24"X12"

SEE STANDARD DRAWING NO. 208 FOR ADDITIONAL DETAILS

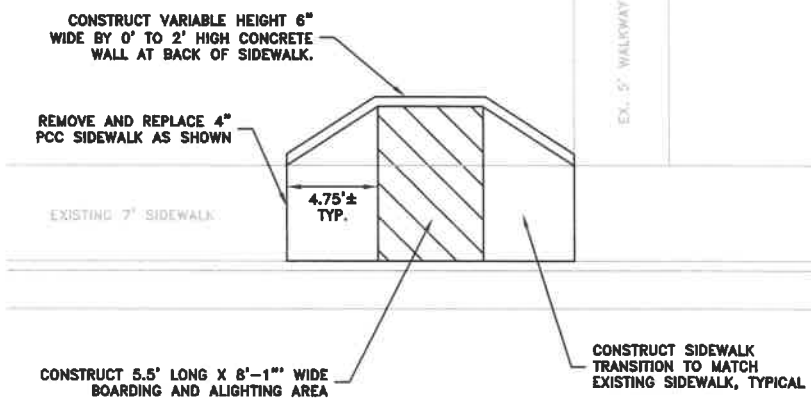
DETAIL A: EAST SIDE CURB RAMP
NOT TO SCALE



DETAIL B: WEST SIDE CURB RAMP
NOT TO SCALE



DETAIL C: CLAY STREET TRANSIT STOP DETAIL
NOT TO SCALE



DESIGNED: C. CERKLEWSKI
DRAWN: C. CERKLEWSKI
CHECKED: S. BELCASTRO
DATE: 9/12/2022

REVISIONS	NO.	BY:

PUBLIC WORKS DEPARTMENT
ENGINEERING SERVICES



ST-22-11, TRANSIT STOP IMPROVEMENTS PHASE 1
CLAY ST. AT HERITAGE MALL

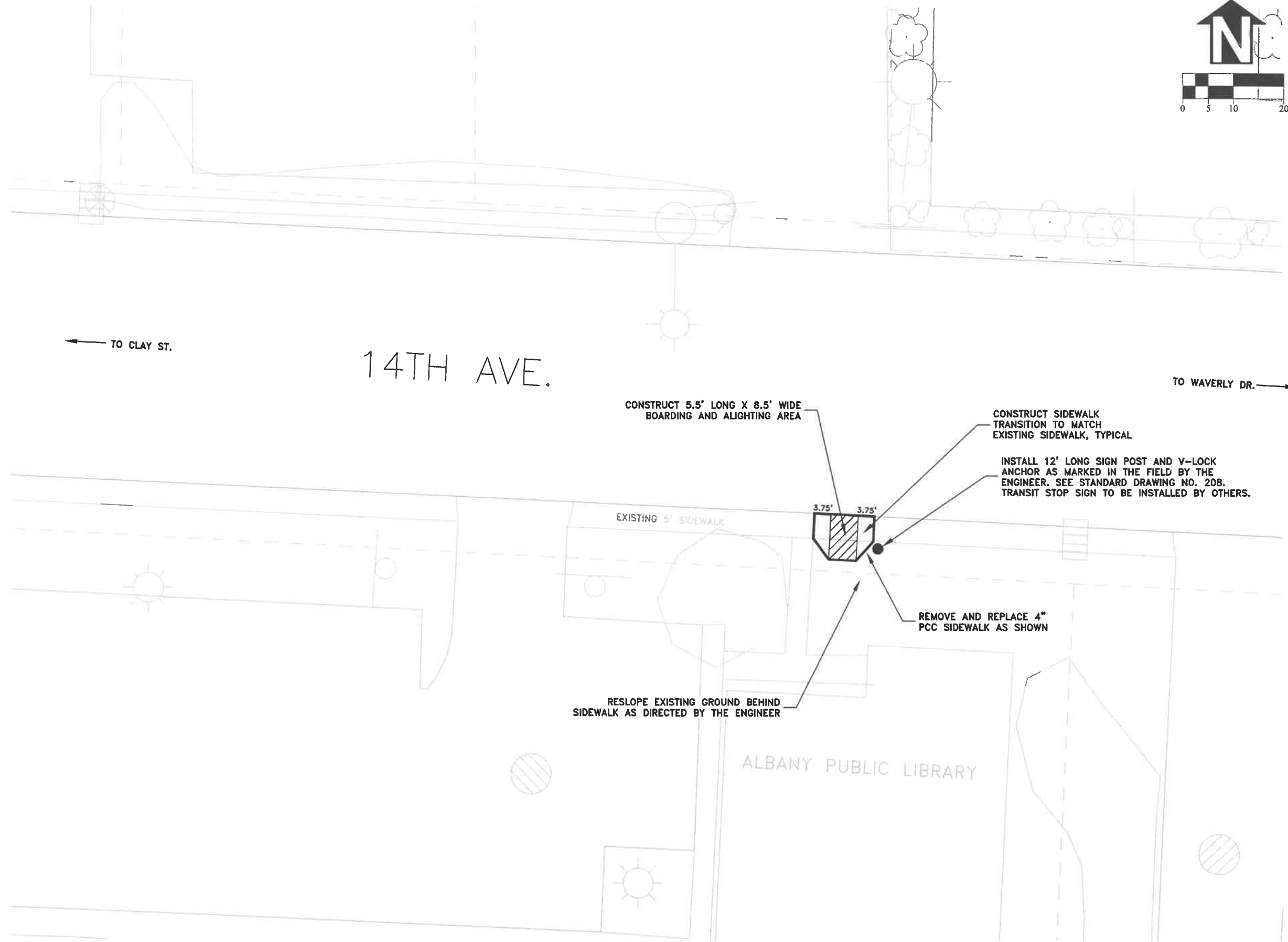


EXPIRATION DATE: 12/31/2023

SHEET NO. 17 OF 30

PROJECT NO: ST-22-11

FILE: BASE.DWG



DESIGNED: C. CERKLEWSKI
 DRAWN: C. CERKLEWSKI
 CHECKED: S. BELCASTRO
 DATE: 9/12/2022

REVISIONS	NO:	BY:

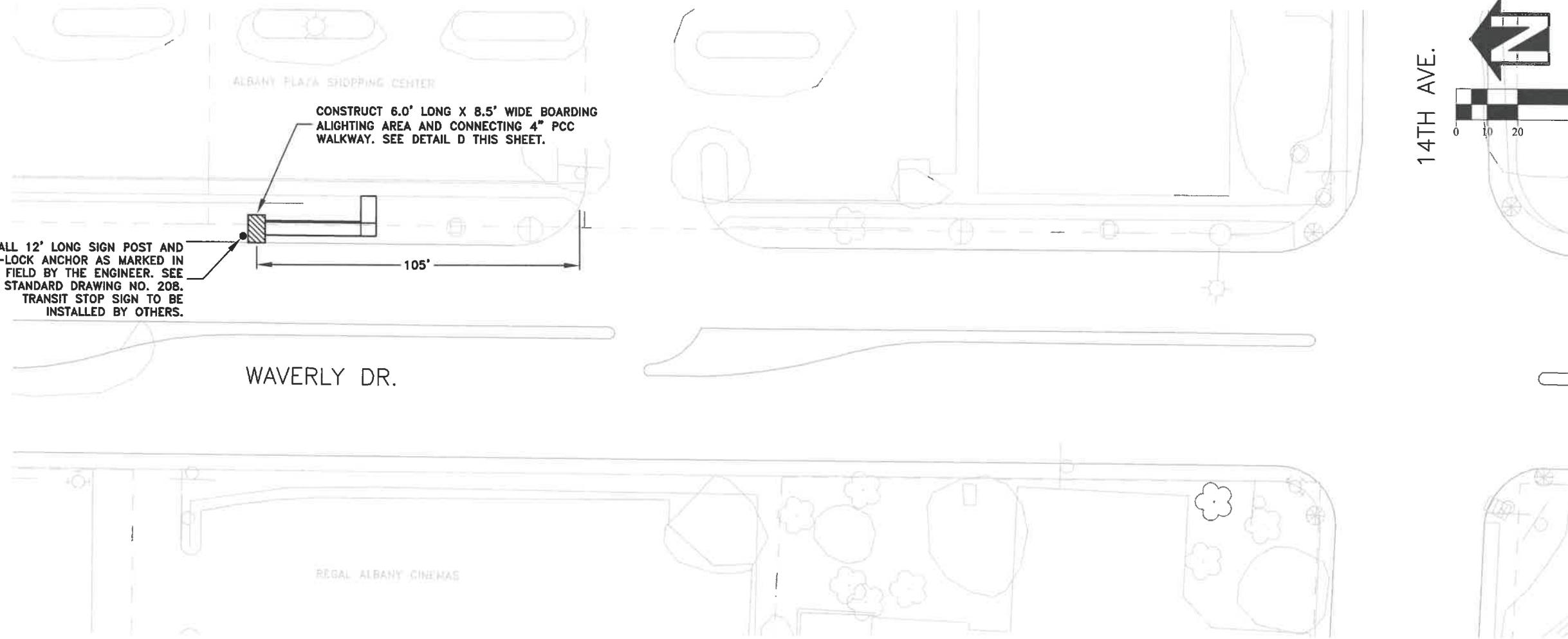
**PUBLIC WORKS DEPARTMENT
 ENGINEERING SERVICES**



**ST-22-11, TRANSIT STOP IMPROVEMENTS PHASE 1
 14TH AVE AT ALBANY PUBLIC LIBRARY**



EXPIRATION DATE: 12/31/2023
 SHEET NO. 18 OF 30
 PROJECT NO: ST-22-11
 FILE: BASE.DWG



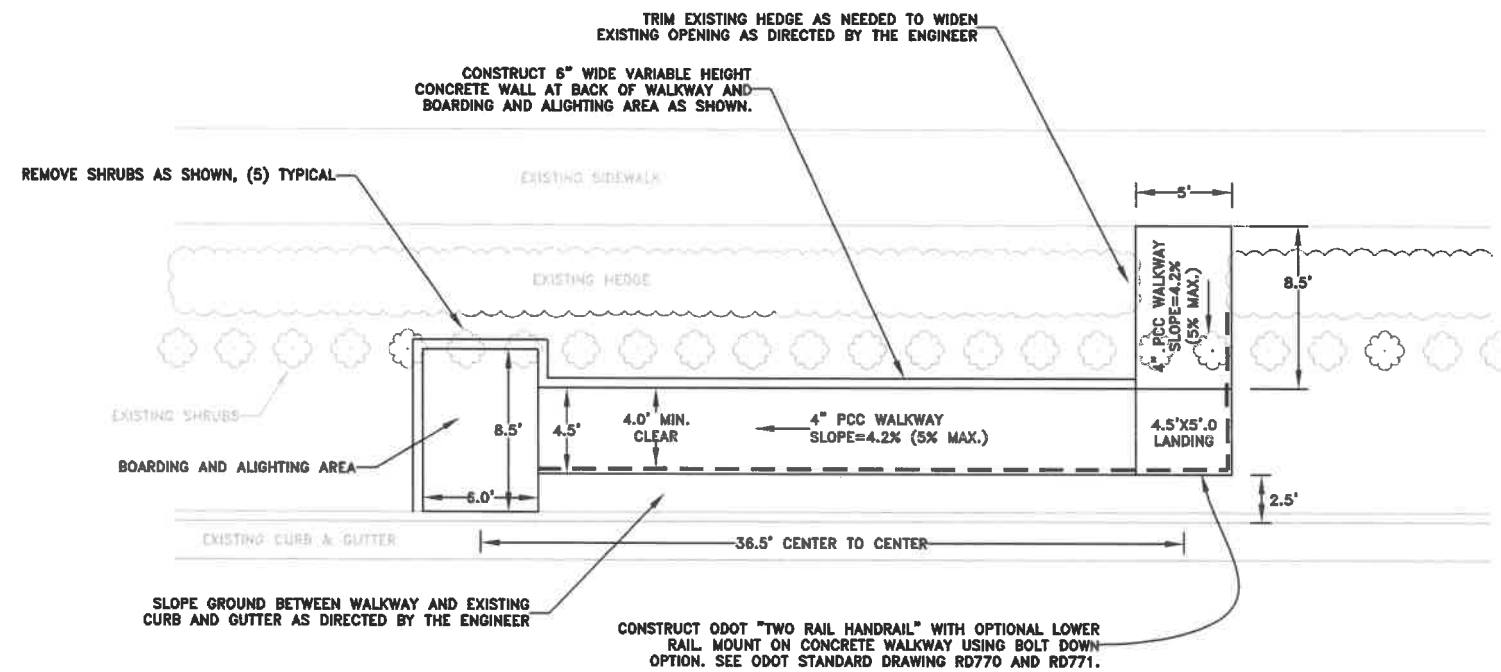
INSTALL 12' LONG SIGN POST AND V-LOCK ANCHOR AS MARKED IN THE FIELD BY THE ENGINEER. SEE STANDARD DRAWING NO. 208. TRANSIT STOP SIGN TO BE INSTALLED BY OTHERS.

CONSTRUCT 6.0' LONG X 8.5' WIDE BOARDING ALIGHTING AREA AND CONNECTING 4" PCC WALKWAY. SEE DETAIL D THIS SHEET.

WAVERLY DR.

REGAL ALBANY CINEMAS

DETAIL D: WAVERLY DRIVE DETAILS
NOT TO SCALE



DESIGNED: C. CERKLEWSKI
DRAWN: C. CERKLEWSKI
CHECKED: S. BELCASTRO
DATE: 9/12/2022

REVISIONS	
NO.	BY:

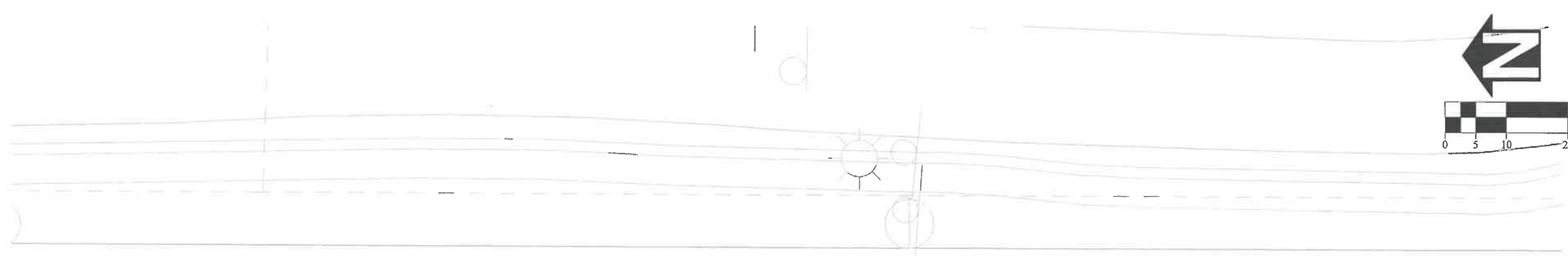
PUBLIC WORKS DEPARTMENT
ENGINEERING SERVICES



ST-22-11, TRANSIT STOP IMPROVEMENTS PHASE 1
WAVERLY DR. AT ALBANY PLAZA SHOPPING CENTER



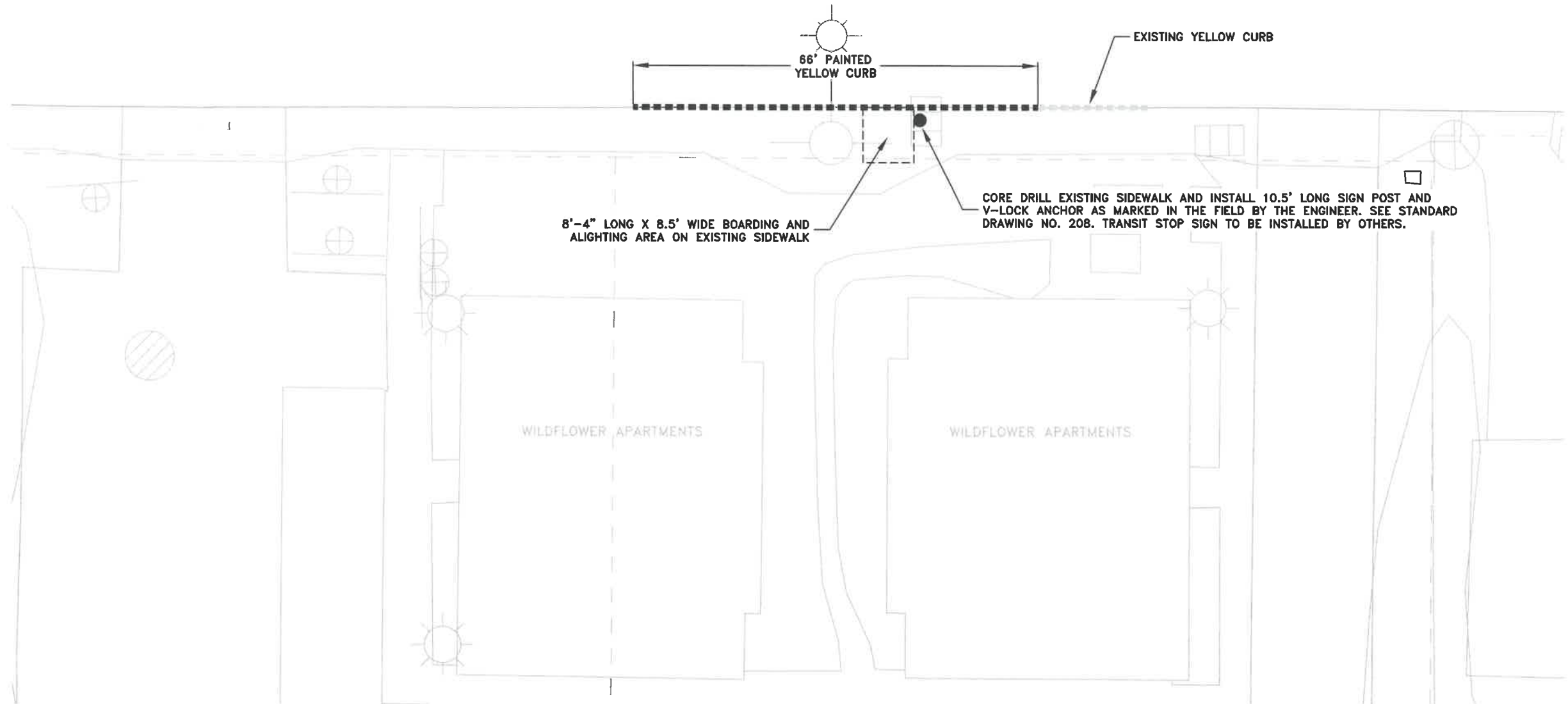
EXPIRATION DATE: 12/31/2023
SHEET NO. 19 OF 30
PROJECT NO: ST-22-11
FILE: BASE.DWG



GEARY ST.

← TO QUEEN AVE.

TO 21ST AVE. →



66' PAINTED YELLOW CURB

EXISTING YELLOW CURB

8'-4" LONG X 8.5' WIDE BOARDING AND ALIGHTING AREA ON EXISTING SIDEWALK

CORE DRILL EXISTING SIDEWALK AND INSTALL 10.5' LONG SIGN POST AND V-LOCK ANCHOR AS MARKED IN THE FIELD BY THE ENGINEER. SEE STANDARD DRAWING NO. 208. TRANSIT STOP SIGN TO BE INSTALLED BY OTHERS.

WILDFLOWER APARTMENTS

WILDFLOWER APARTMENTS

DESIGNED: C. CERKLEWSKI
 DRAWN: C. CERKLEWSKI
 CHECKED: S. BELCASTRO
 DATE: 9/12/2022

REVISIONS	
NO.	BY:

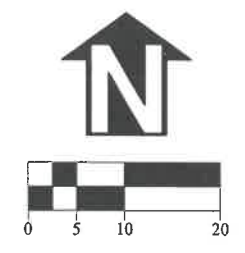
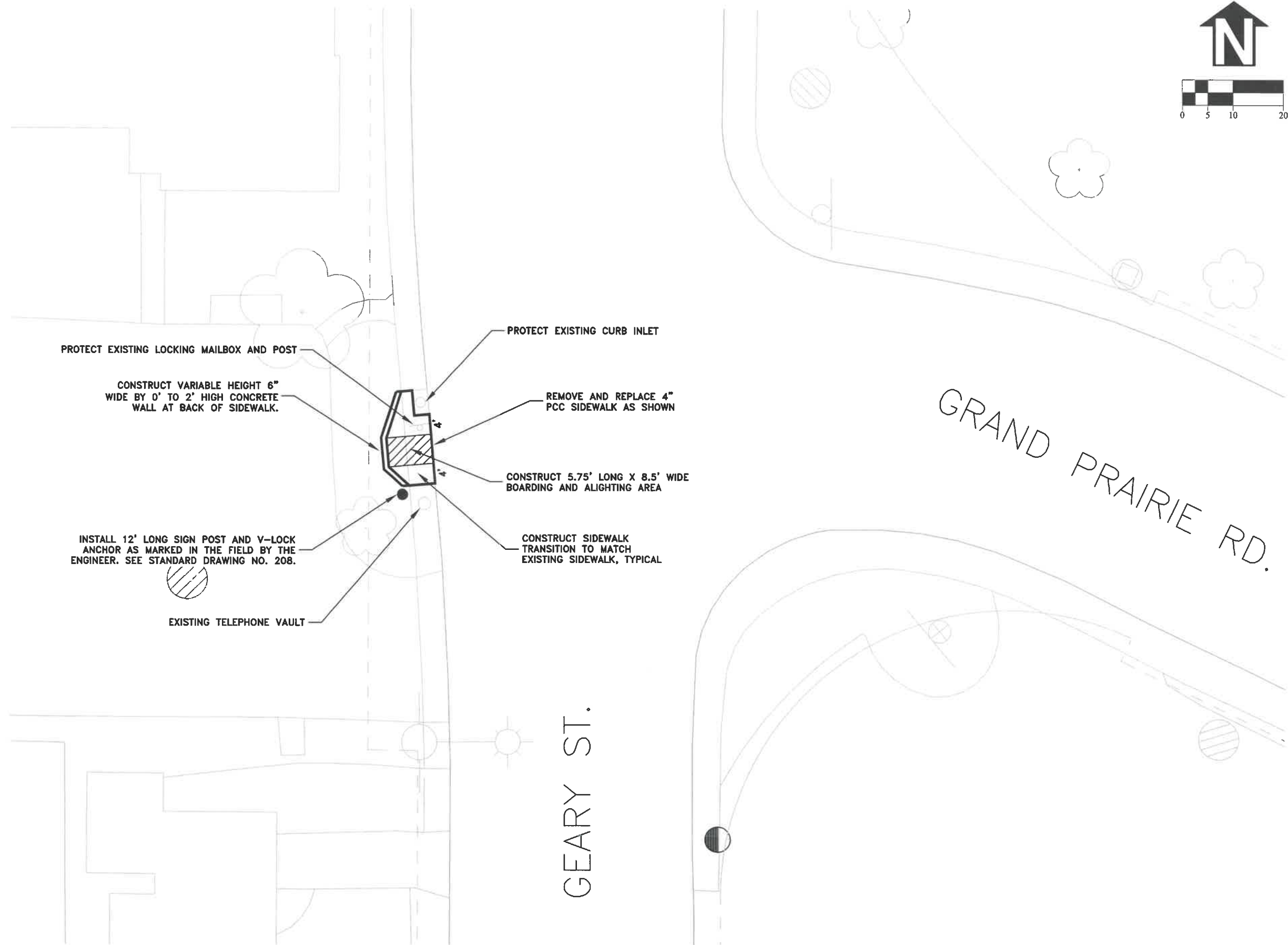
PUBLIC WORKS DEPARTMENT
 ENGINEERING SERVICES



ST-22-11, TRANSIT STOP IMPROVEMENTS PHASE 1
 GEARY ST. AT WILDFLOWER APARTMENTS



EXPIRATION DATE: 12/31/2023
 SHEET NO. 20 OF 30
 PROJECT NO: ST-22-11
 FILE: BASE.DWG



DESIGNED: C. CERKLEWSKI
 DRAWN: C. CERKLEWSKI
 CHECKED: S. BELCASTRO
 DATE: 9/12/2022

REVISIONS	
NO.	BY:

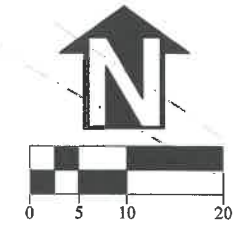
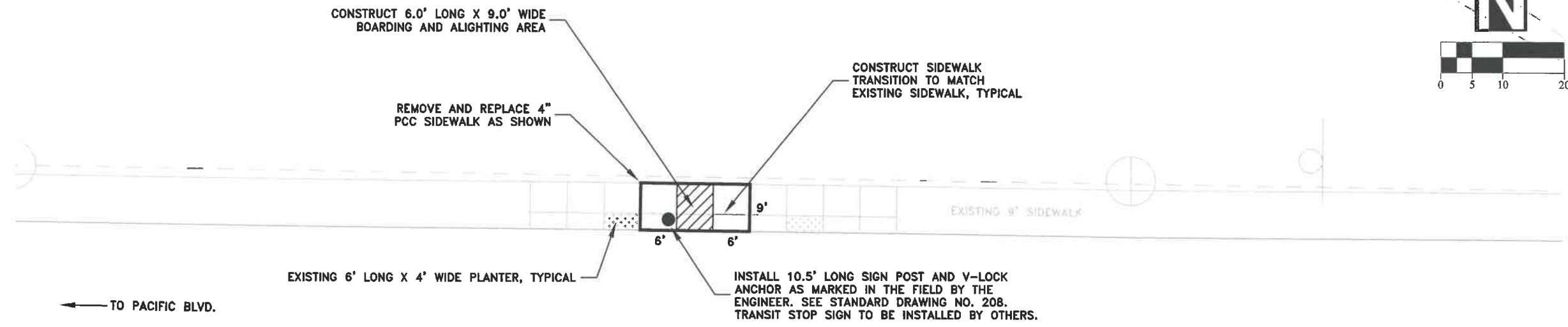
PUBLIC WORKS DEPARTMENT
ENGINEERING SERVICES



ST-22-11, TRANSIT STOP IMPROVEMENTS PHASE 1
GEARY ST. AT GRAND PRAIRIE RD.



EXPIRATION DATE: 12/31/2023
 SHEET NO. 21 OF 30
 PROJECT NO: ST-22-11
 FILE: BASE.DWG



NOTE: VERIFY THIS LOCATION WITH THE ENGINEER PRIOR TO STARTING WORK.

34TH AVE.

← TO PACIFIC BLVD.

TO CALAPOOIA ST. →

ATI ALBANY OPERATIONS

DESIGNED: C. CERKLEWSKI	REVISIONS
DRAWN: C. CERKLEWSKI	NO: --
CHECKED: S. BELCASTRO	BY: --
DATE: 9/12/2022	DATE: --

PUBLIC WORKS DEPARTMENT
ENGINEERING SERVICES

ST-22-11, TRANSIT STOP IMPROVEMENTS PHASE 1
34TH AVE. ATI ALBANY OPERATIONS


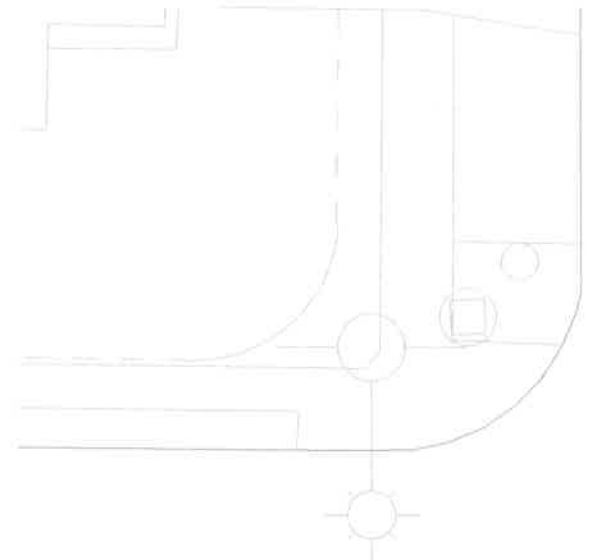


EXPIRATION DATE: 12/31/2023

SHEET NO. 22 OF 30

PROJECT NO: ST-22-11

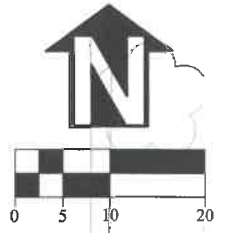
FILE: BASE.DWG



MARION ST

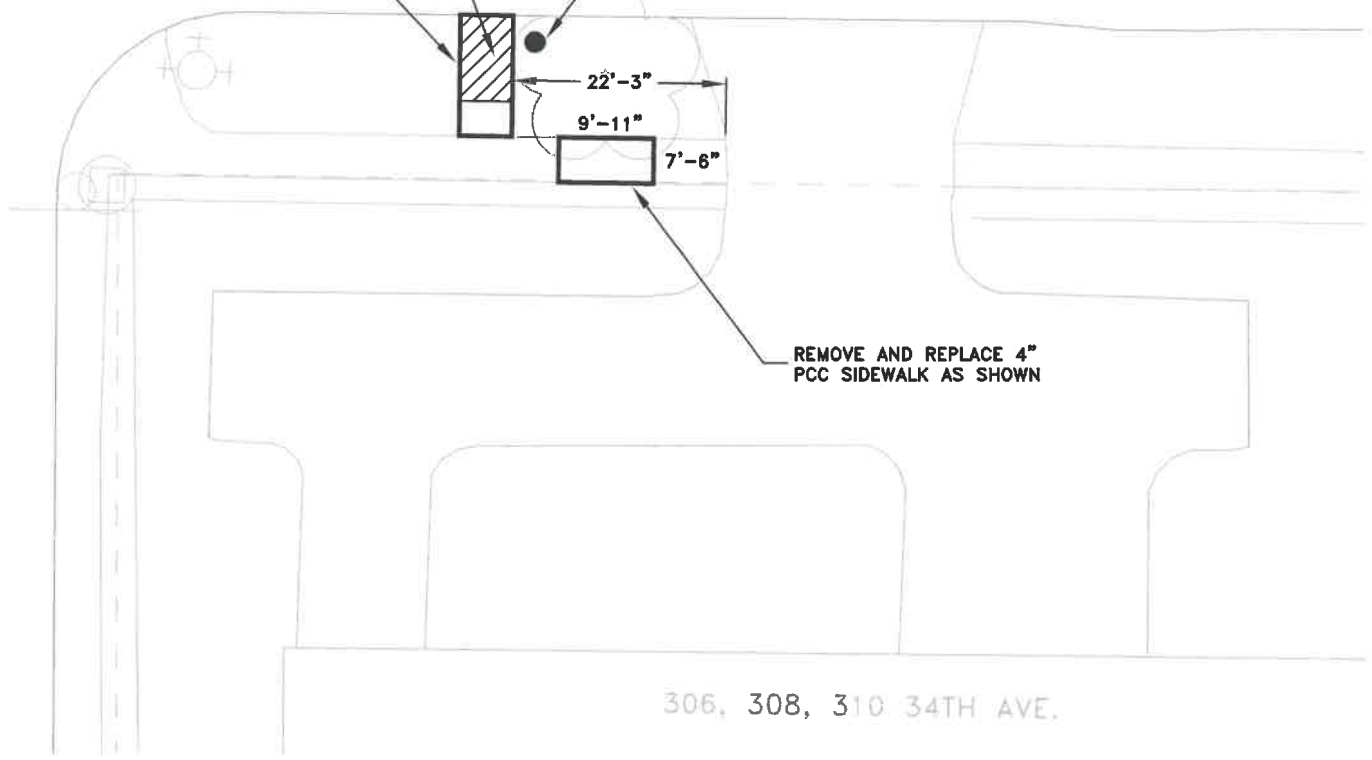


333 34TH AVE.
7-11 STORE



34TH AVE.

- CONSTRUCT 5.5' LONG X 8.5' WIDE BOARDING AND ALIGHTING AREA
- INSTALL 12' LONG SIGN POST AND V-LOCK ANCHOR AS MARKED IN THE FIELD BY THE ENGINEER. SEE STANDARD DRAWING NO. 208. TRANSIT STOP SIGN TO BE INSTALLED BY OTHERS.
- REMOVE EXISTING LANDSCAPING AND CONSTRUCT 4" PCC SIDEWALK AS SHOWN
- REMOVE AND REPLACE 4" PCC SIDEWALK AS SHOWN



306, 308, 310 34TH AVE.

DESIGNED: C. CERKLEWSKI
DRAWN: C. CERKLEWSKI
CHECKED: S. BELCASTRO
DATE: 9/12/2022

REVISIONS	
NO.	BY:

PUBLIC WORKS DEPARTMENT
ENGINEERING SERVICES



ST-22-11, TRANSIT STOP IMPROVEMENTS PHASE 1
34TH AVE. AT MARION ST.

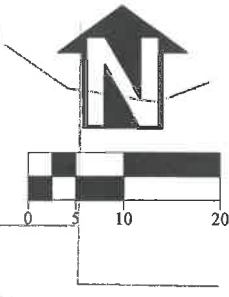
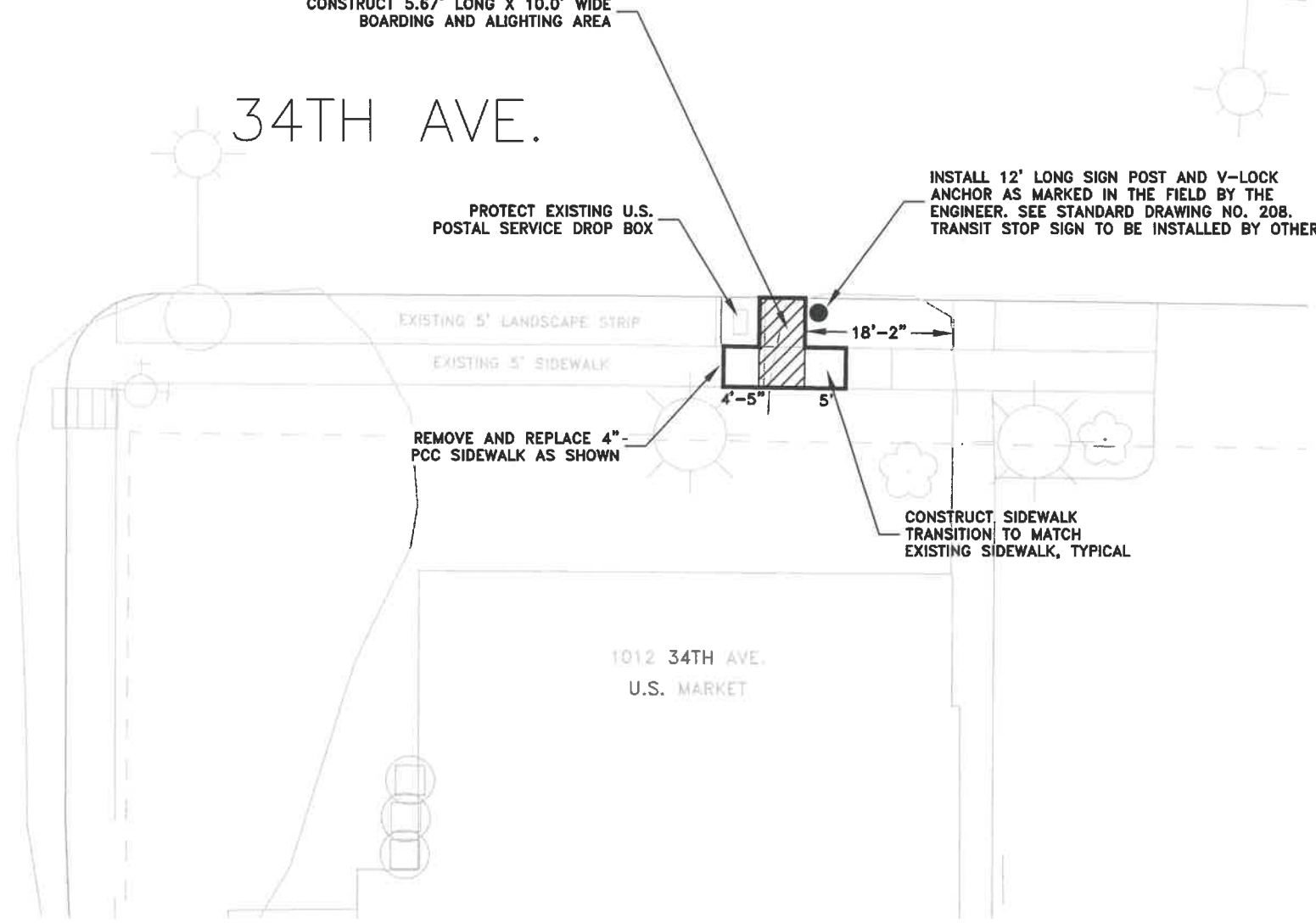


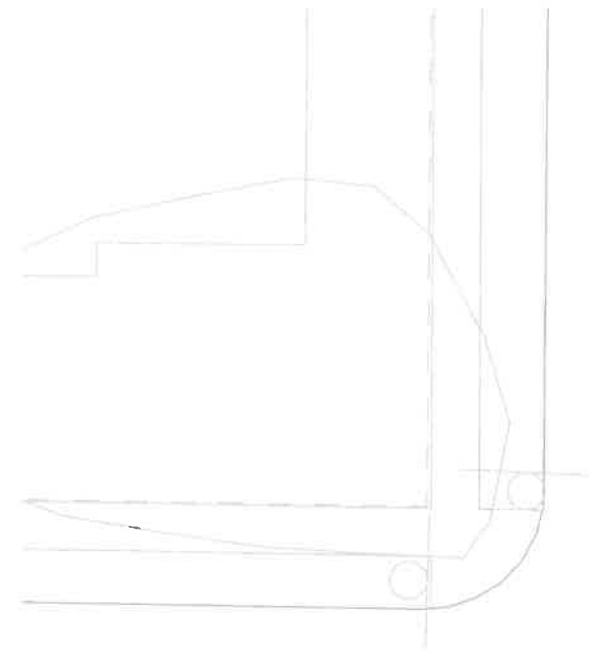


EXPIRATION DATE: 12/31/2023

SHEET NO. 23 OF 30

PROJECT NO: ST-22-11

FILE: BASE.DWG



HILL ST.

34TH AVE.

1001 34TH AVE.

1012 34TH AVE.
U.S. MARKET

CONSTRUCT 5.67' LONG X 10.0' WIDE
BOARDING AND ALIGHTING AREA

PROTECT EXISTING U.S.
POSTAL SERVICE DROP BOX

INSTALL 12' LONG SIGN POST AND V-LOCK
ANCHOR AS MARKED IN THE FIELD BY THE
ENGINEER. SEE STANDARD DRAWING NO. 208.
TRANSIT STOP SIGN TO BE INSTALLED BY OTHERS.

EXISTING 5' LANDSCAPE STRIP
EXISTING 5' SIDEWALK

REMOVE AND REPLACE 4"
PCC SIDEWALK AS SHOWN

CONSTRUCT SIDEWALK
TRANSITION TO MATCH
EXISTING SIDEWALK, TYPICAL

DESIGNED: C. CERKLEWSKI
DRAWN: C. CERKLEWSKI
CHECKED: S. BELCASTRO
DATE: 9/12/2022

REVISIONS	NO:	BY:

PUBLIC WORKS DEPARTMENT
ENGINEERING SERVICES



ST-22-11, TRANSIT STOP IMPROVEMENTS PHASE 1
34TH AVE. AT HILL ST.

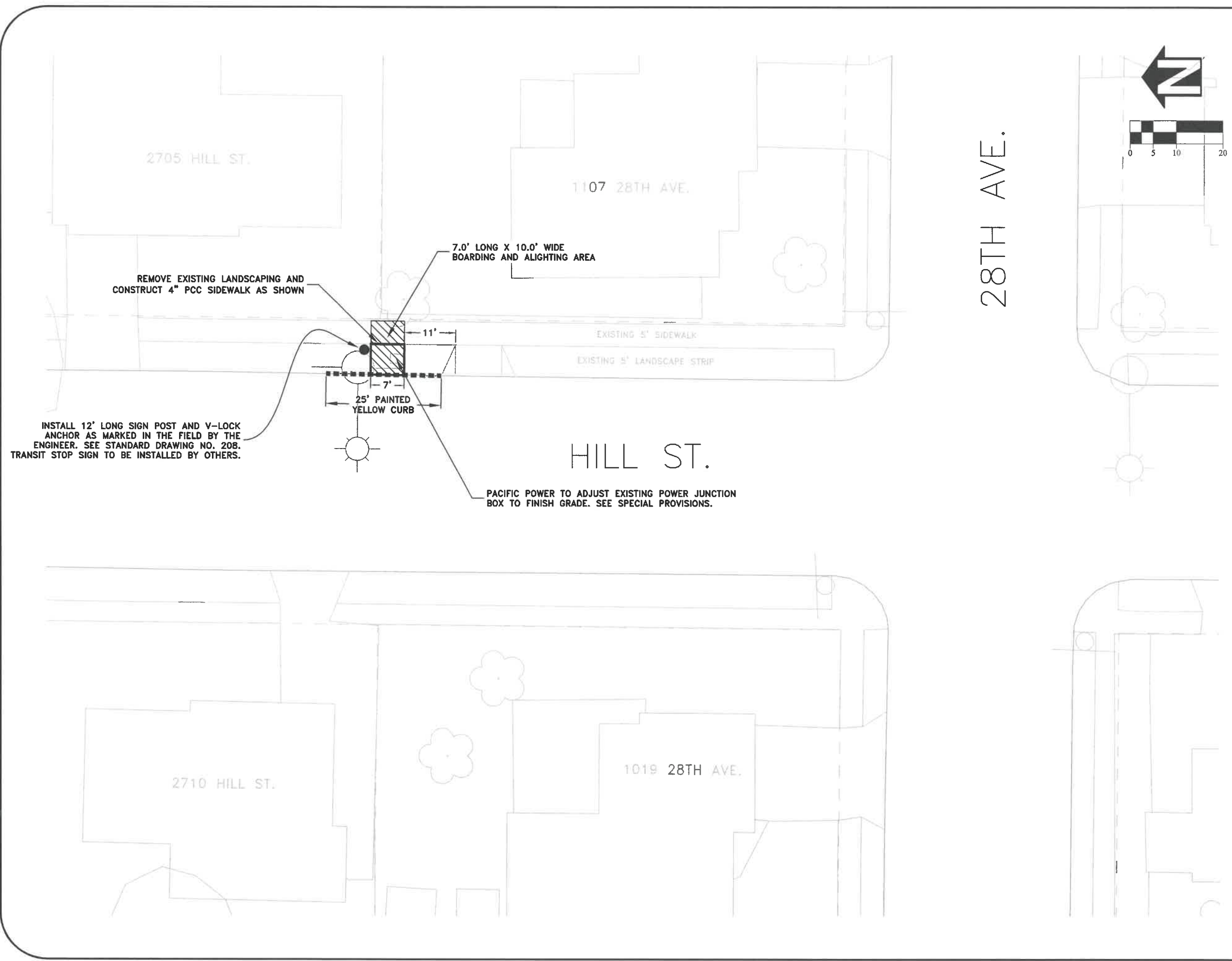


EXPIRATION DATE: 12/31/2023

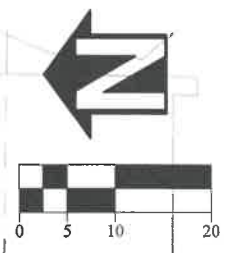
SHEET NO. 24 OF 30

PROJECT NO: ST-22-11

FILE: BASE.DWG



28TH AVE.



DESIGNED: C. CERKLEWSKI	REVISIONS
DRAWN: C. CERKLEWSKI	NO: ---
CHECKED: S. BELCASTRO	BY: ---
DATE: 9/12/2022	DATE: ---

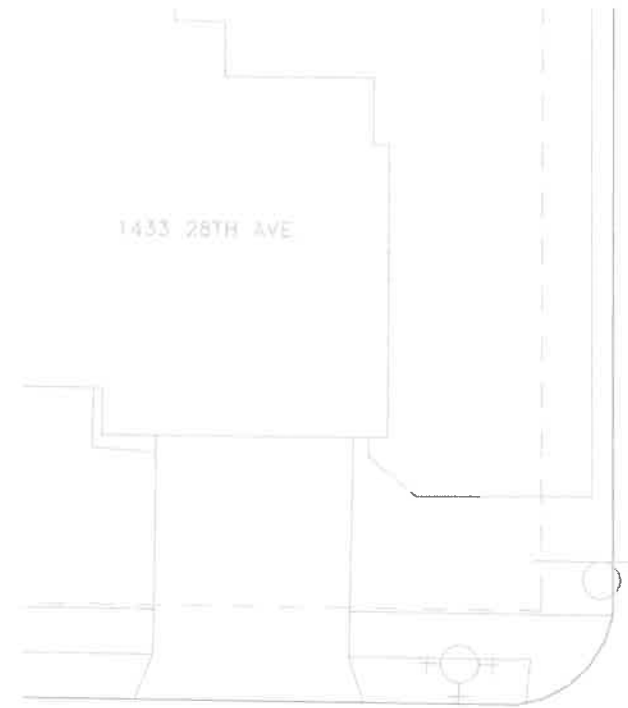
**PUBLIC WORKS DEPARTMENT
ENGINEERING SERVICES**



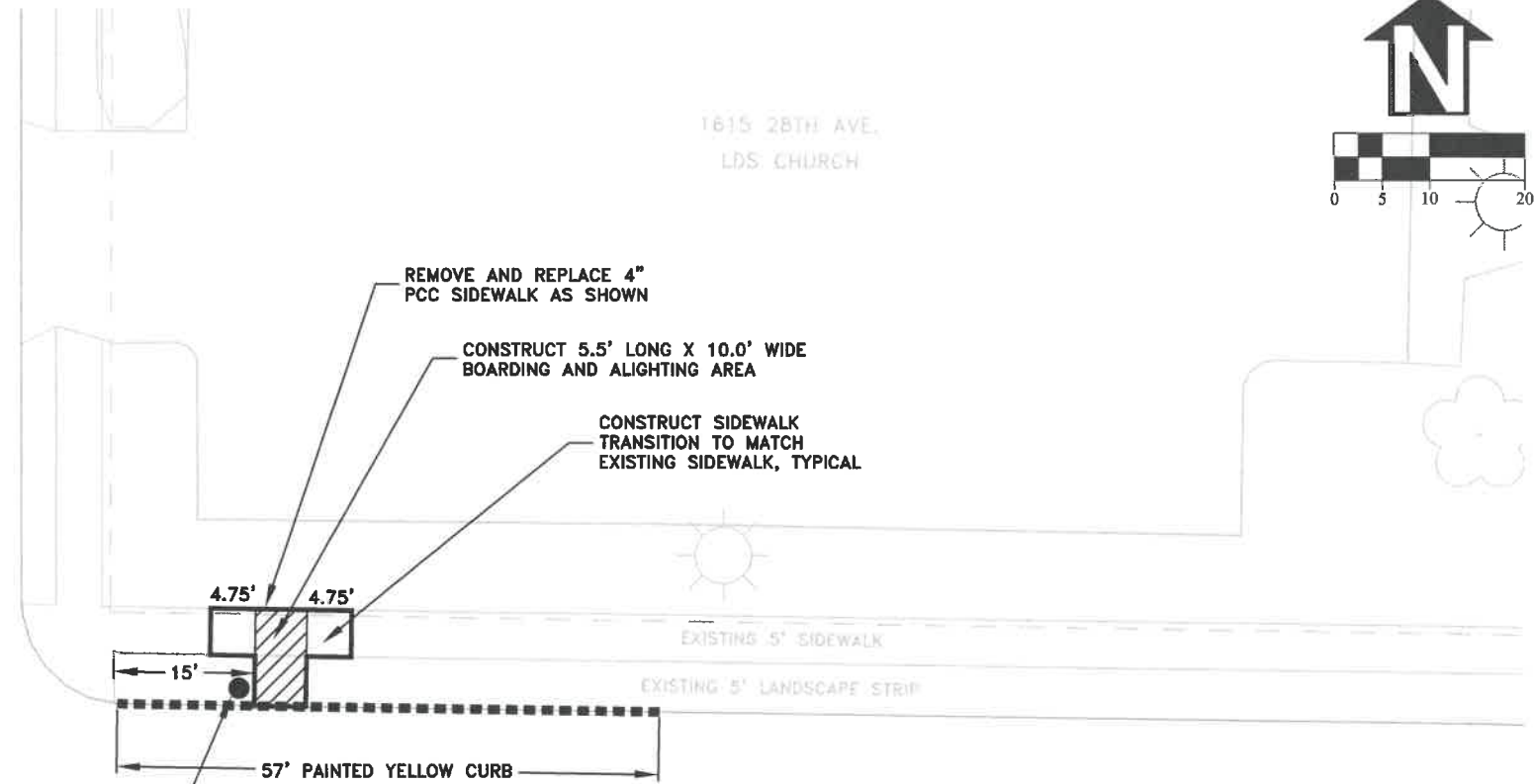
**ST-22-11, TRANSIT STOP IMPROVEMENTS PHASE 1
HILL ST. AT 28TH AVE.**



EXPIRATION DATE: 12/31/2023
 SHEET NO. 25 OF 30
 PROJECT NO: ST-22-11
 FILE: BASE.DWG



OAK ST.



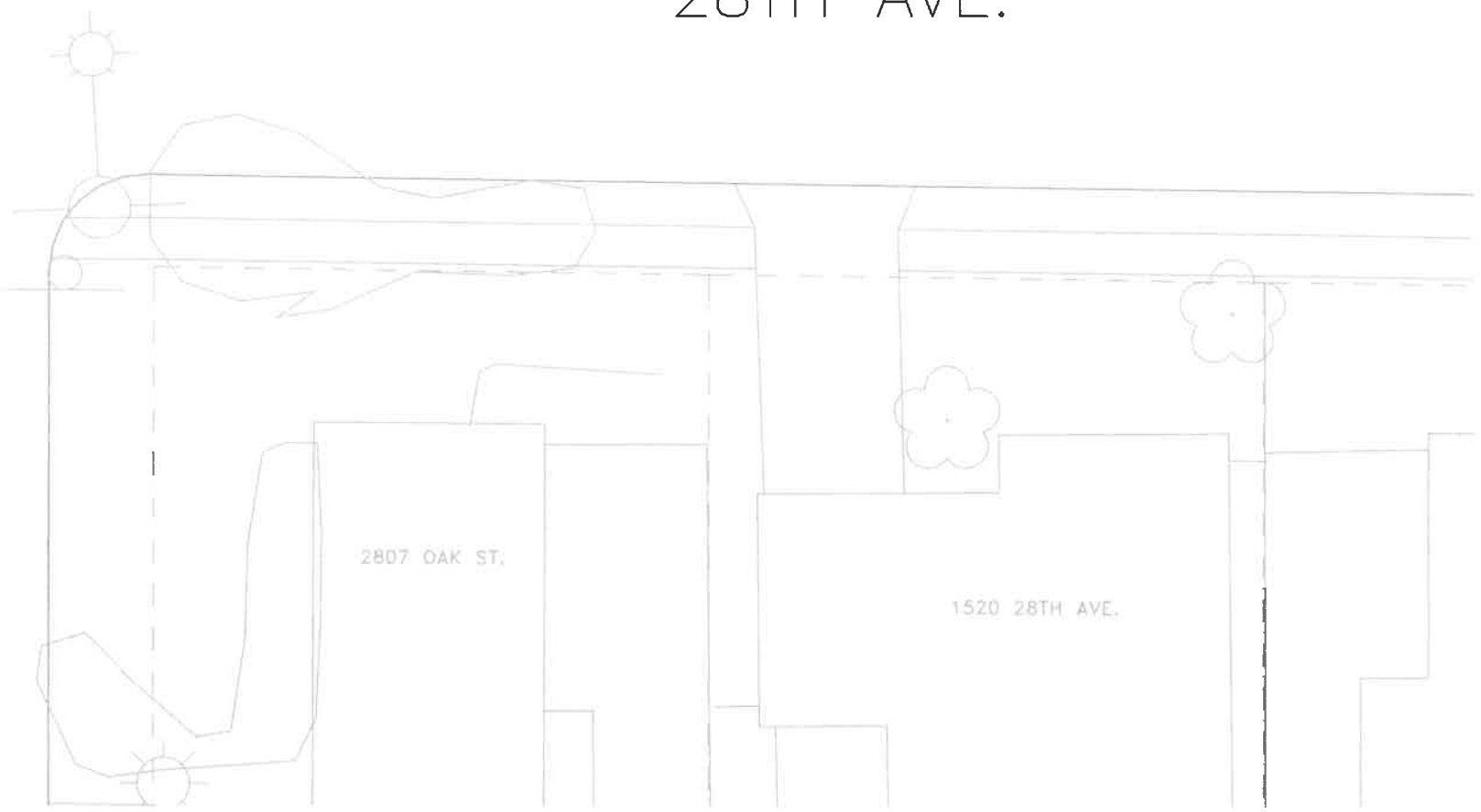
1815 28TH AVE.
LDS CHURCH

EXISTING 5' SIDEWALK
EXISTING 5' LANDSCAPE STRIP

28TH AVE.



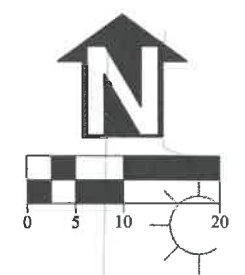
2810 OAK ST



2807 OAK ST.

1520 28TH AVE.

INSTALL 12' LONG SIGN POST AND V-LOCK ANCHOR AS MARKED IN THE FIELD BY THE ENGINEER. SEE STANDARD DRAWING NO. 208. TRANSIT STOP SIGN TO BE INSTALLED BY OTHERS.



DESIGNED: C. CERKLEWSKI	REVISIONS
DRAWN: C. CERKLEWSKI	NO: ---
CHECKED: S. BELCASTRO	BY: ---
DATE: 9/12/2022	DATE: ---

PUBLIC WORKS DEPARTMENT
ENGINEERING SERVICES



ST-22-11, TRANSIT STOP IMPROVEMENTS PHASE 1
28TH AVE. AT OAK ST.



EXPIRATION DATE: 12/31/2023

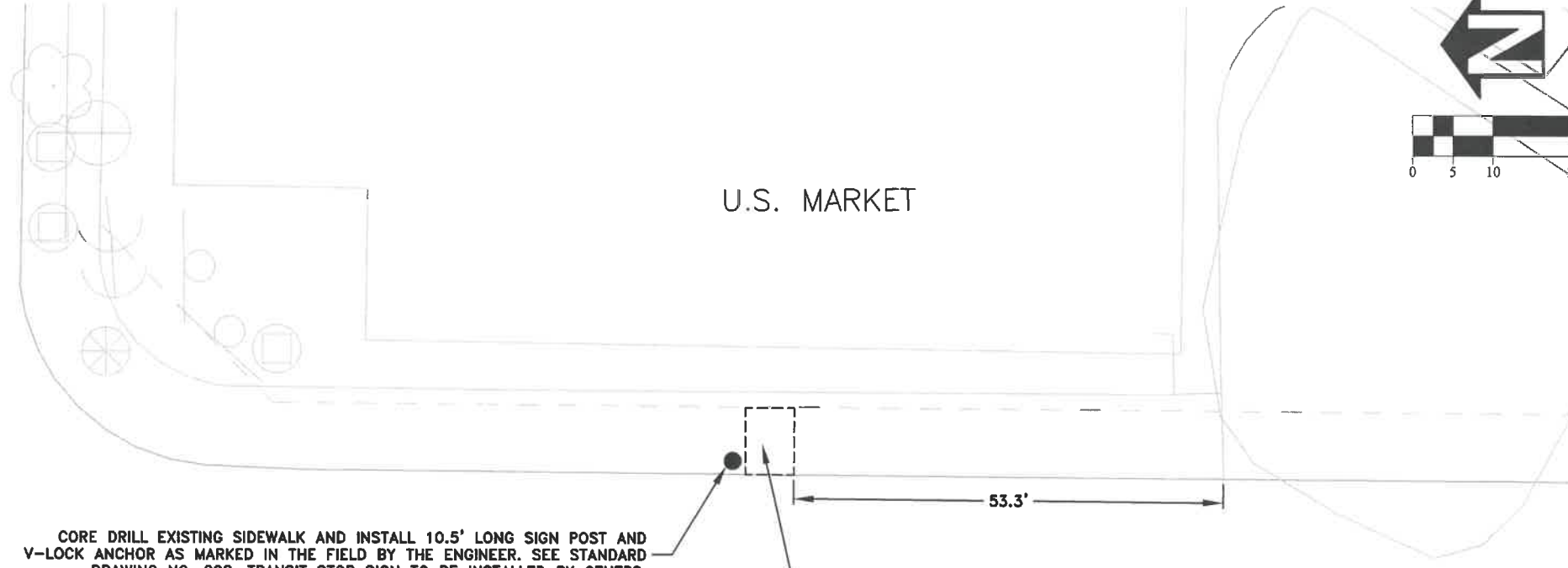
SHEET NO. 26 OF 30

PROJECT NO: ST-22-11

FILE: BASE.DWG



21ST AVE

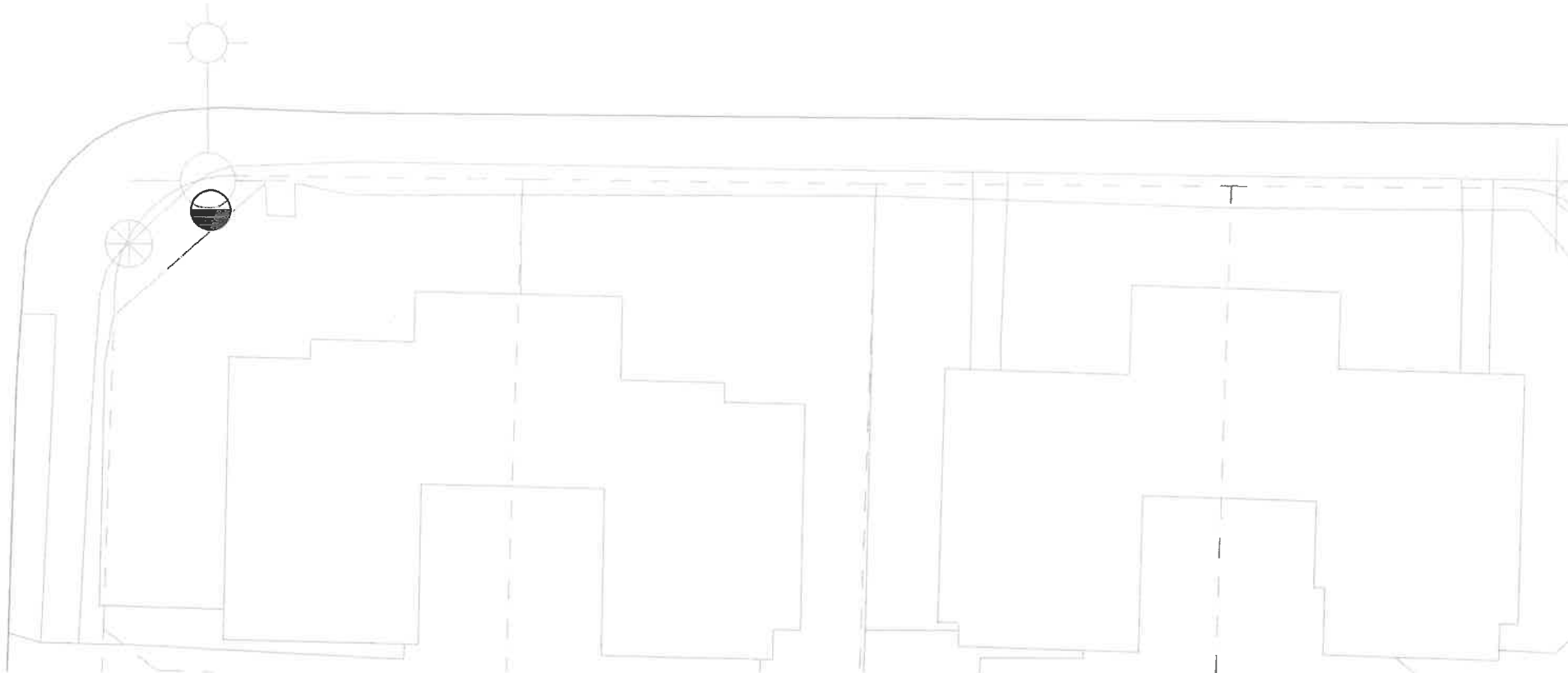
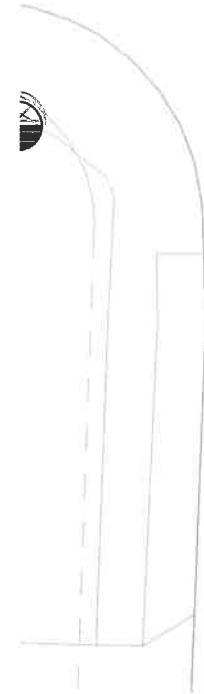


CORE DRILL EXISTING SIDEWALK AND INSTALL 10.5' LONG SIGN POST AND V-LOCK ANCHOR AS MARKED IN THE FIELD BY THE ENGINEER. SEE STANDARD DRAWING NO. 208. TRANSIT STOP SIGN TO BE INSTALLED BY OTHERS.

WAVERLY DR.

BOARDING AND ALIGHTING AREA ON EXISTING SIDEWALK

53.3'



DESIGNED: C. CERKLEWSKI
DRAWN: C. CERKLEWSKI
CHECKED: S. BELCASTRO
DATE: 9/12/2022

REVISIONS	NO.	BY:

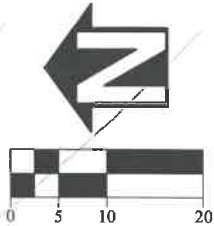
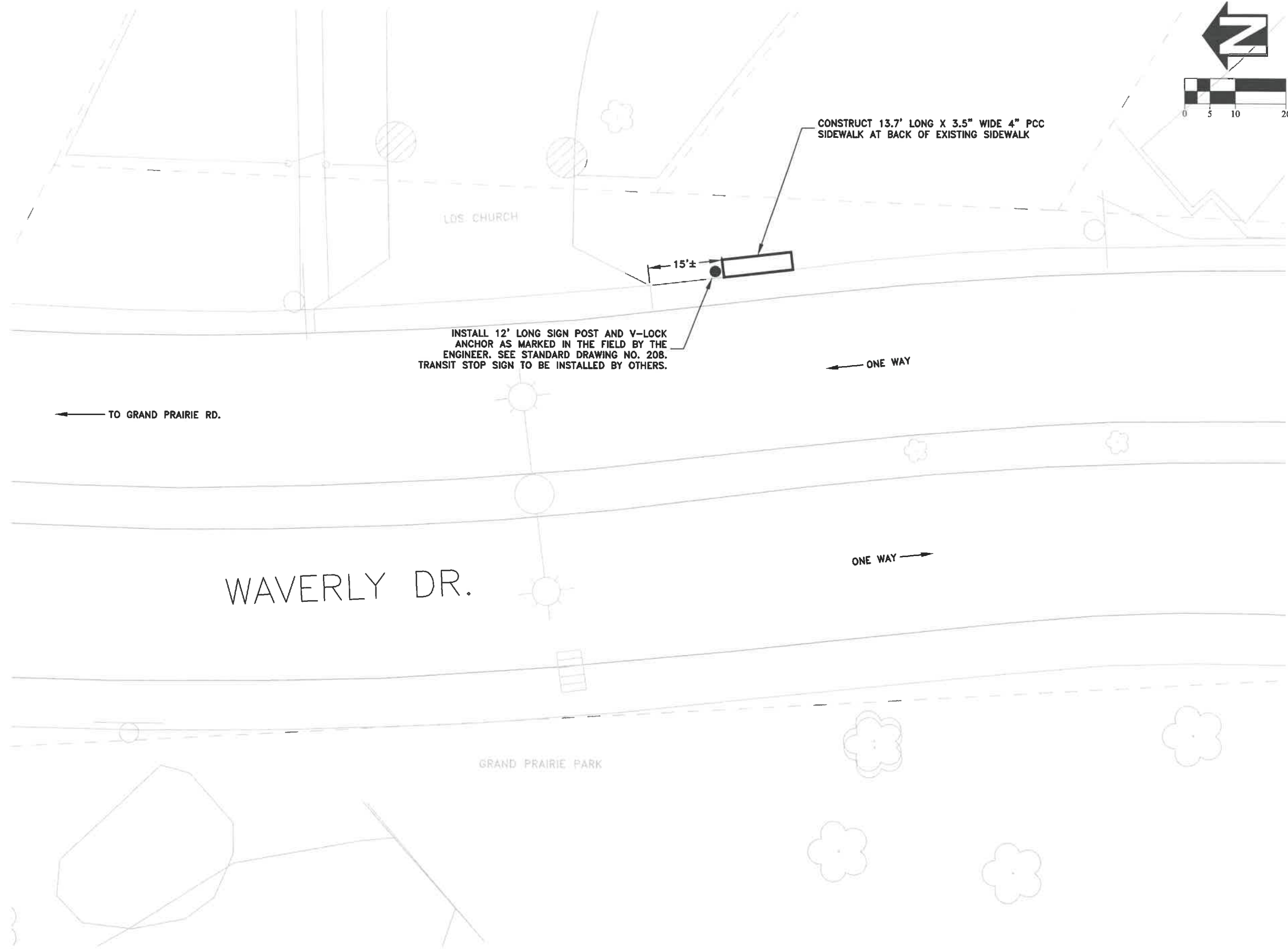
**PUBLIC WORKS DEPARTMENT
ENGINEERING SERVICES**



**ST-22-11, TRANSIT STOP IMPROVEMENTS PHASE 1
WAVERLY DR. AT 21ST AVE.**



EXPIRATION DATE: 12/31/2023
SHEET NO. 27 OF 30
PROJECT NO: ST-22-11
FILE: BASE.DWG



DESIGNED: C. CERKLEWSKI
 DRAWN: C. CERKLEWSKI
 CHECKED: S. BELCASTRO
 DATE: 9/12/2022

REVISIONS	
NO.	BY:

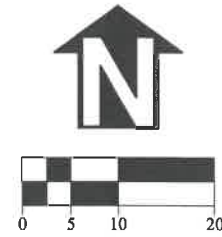
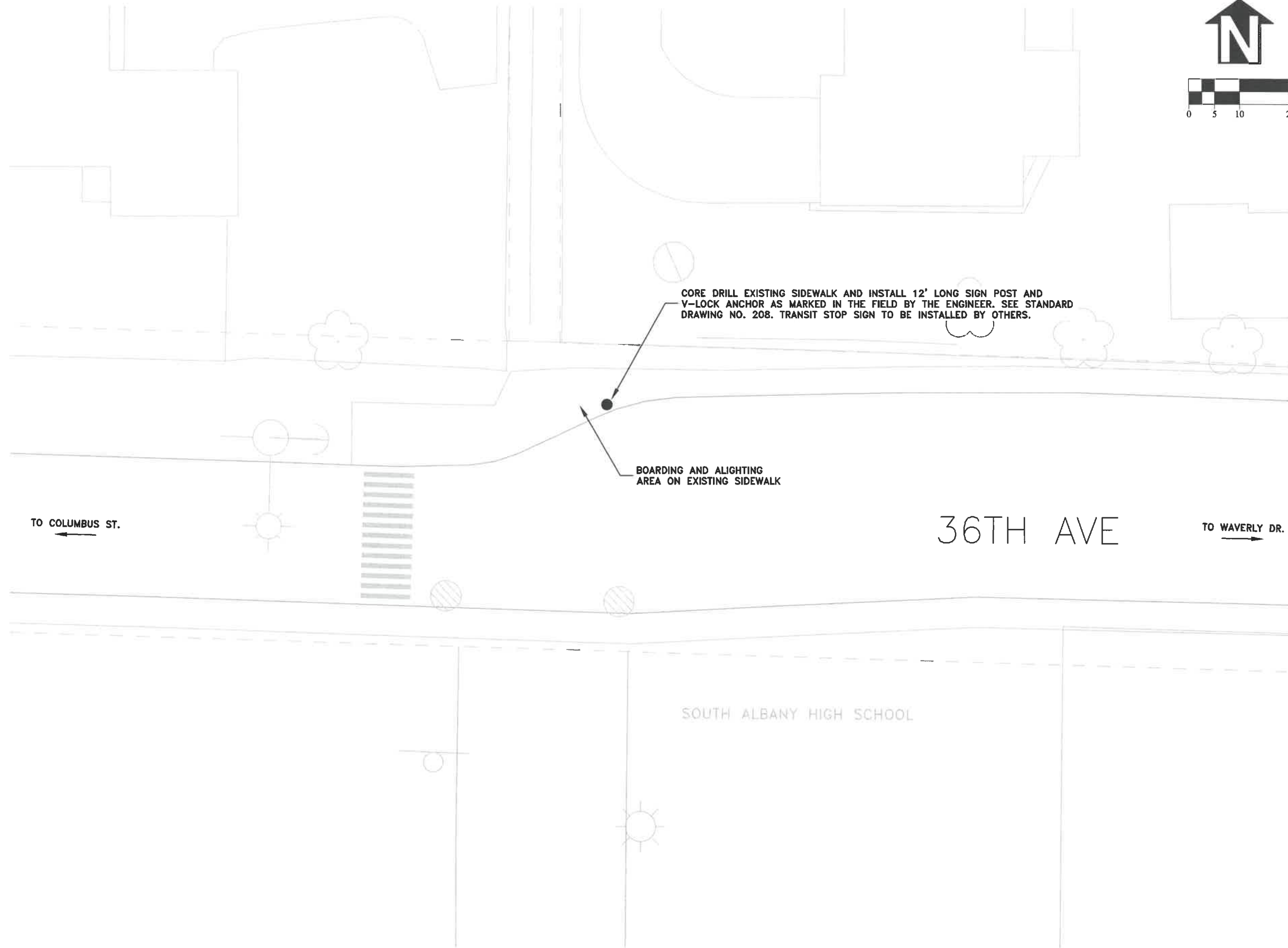
PUBLIC WORKS DEPARTMENT
ENGINEERING SERVICES



ST-22-11, TRANSIT STOP IMPROVEMENTS PHASE 1
WAVERLY DR. AT LDS CHURCH



EXPIRATION DATE: 12/31/2023
 SHEET NO. 28 OF 30
 PROJECT NO: ST-22-11
 FILE: BASE.DWG



DESIGNED: C. CERKLEWSKI
 DRAWN: C. CERKLEWSKI
 CHECKED: S. BELCASTRO
 DATE: 9/12/2022

REVISIONS	
NO.	BY:

**PUBLIC WORKS DEPARTMENT
 ENGINEERING SERVICES**



**ST-22-11, TRANSIT STOP IMPROVEMENTS PHASE 1
 36TH AVE. AT SOUTH ALBANY HIGH SCHOOL**



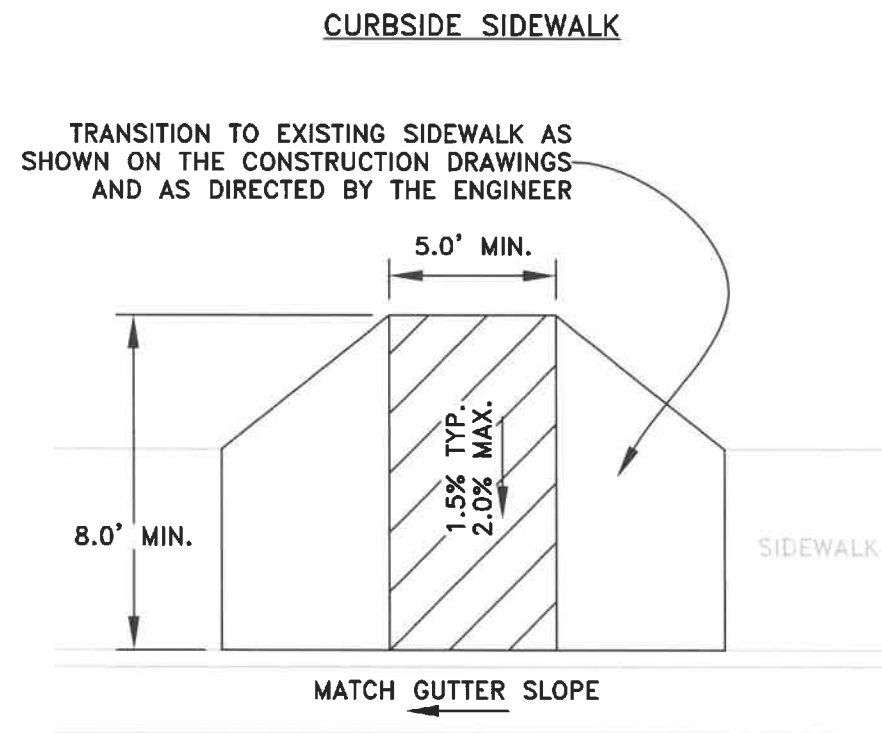
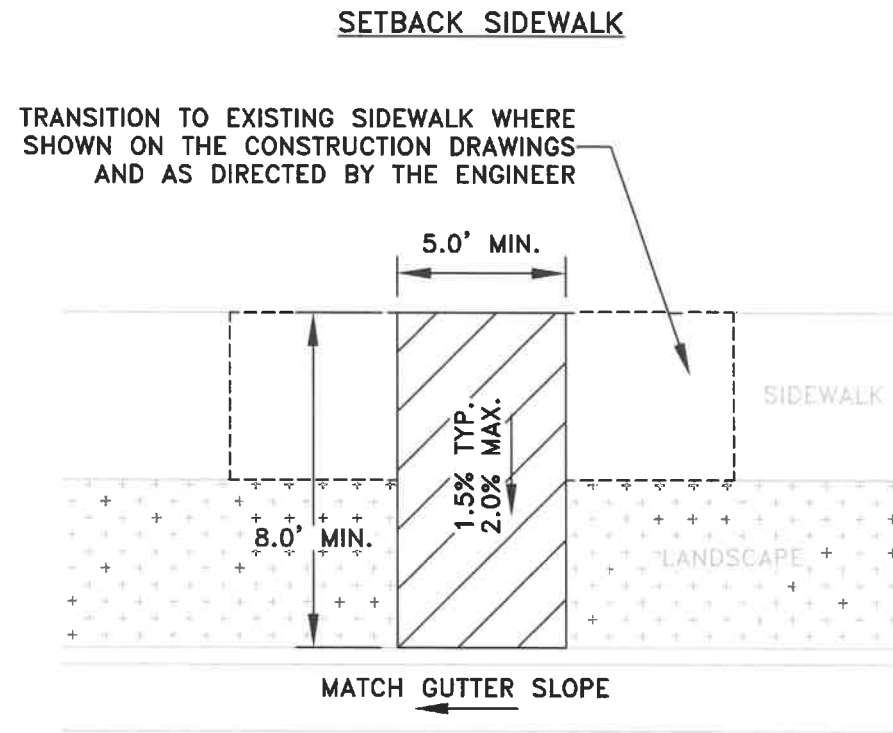
EXPIRATION DATE: 12/31/2023

SHEET NO. 29 OF 30

PROJECT NO: ST-22-11

FILE: BASE.DWG

DETAIL E: BOARDING AND ALIGHTING AREA DETAILS
NOT TO SCALE



DESIGNED: C. CERKLEWSKI
DRAWN: C. CERKLEWSKI
CHECKED: S. BELCASTRO
DATE: 9/12/2022

REVISIONS	NO:	BY:

PUBLIC WORKS DEPARTMENT
ENGINEERING SERVICES



ST-22-11, TRANSIT STOP IMPROVEMENTS PHASE 1
BOARDING AND ALIGHTING AREA DETAILS



EXPIRATION DATE: 12/31/2023

SHEET NO. 30 OF 30

PROJECT NO: ST-22-11

FILE: BASE.DWG