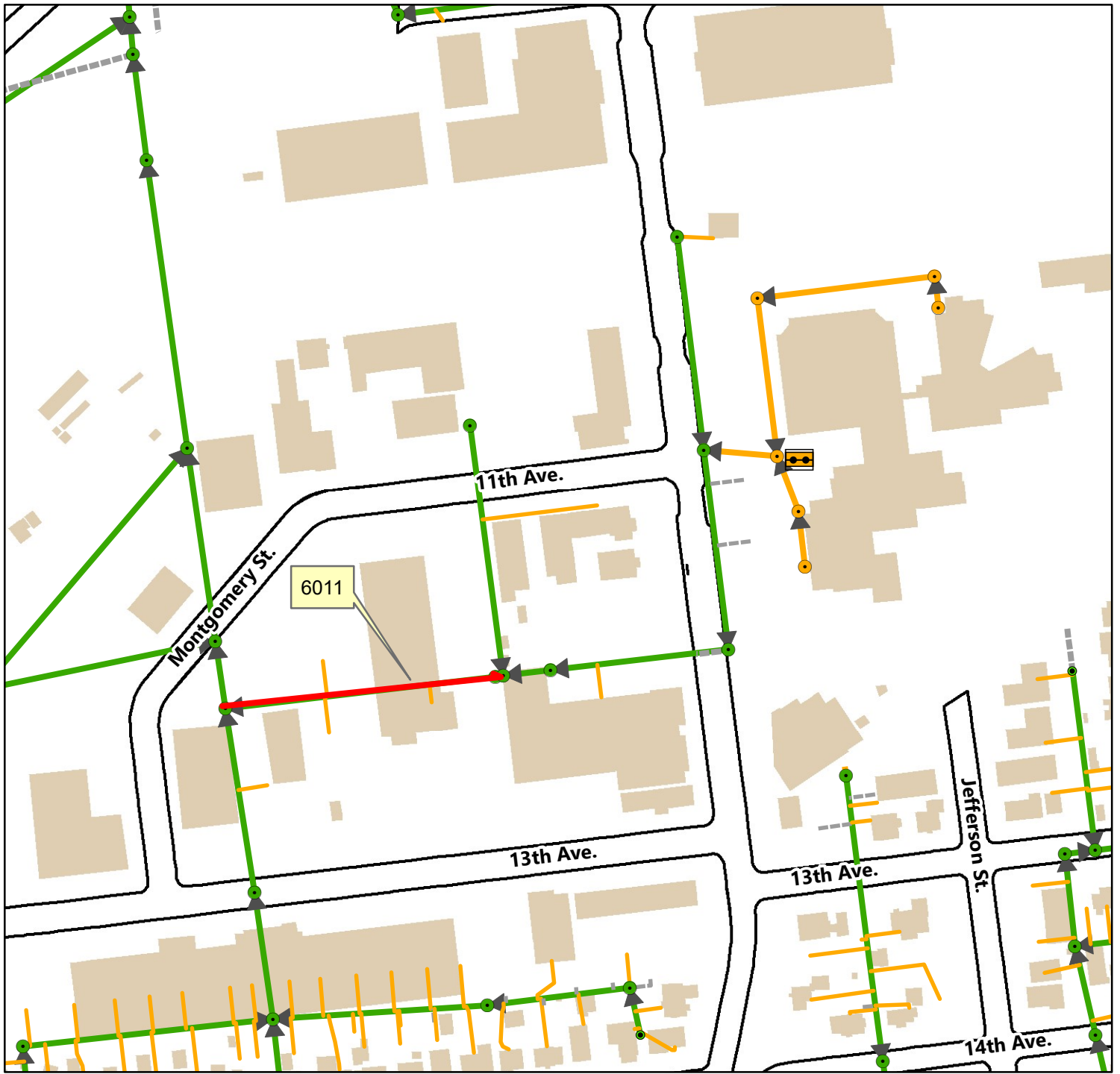
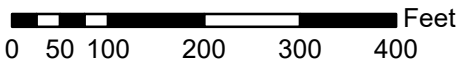
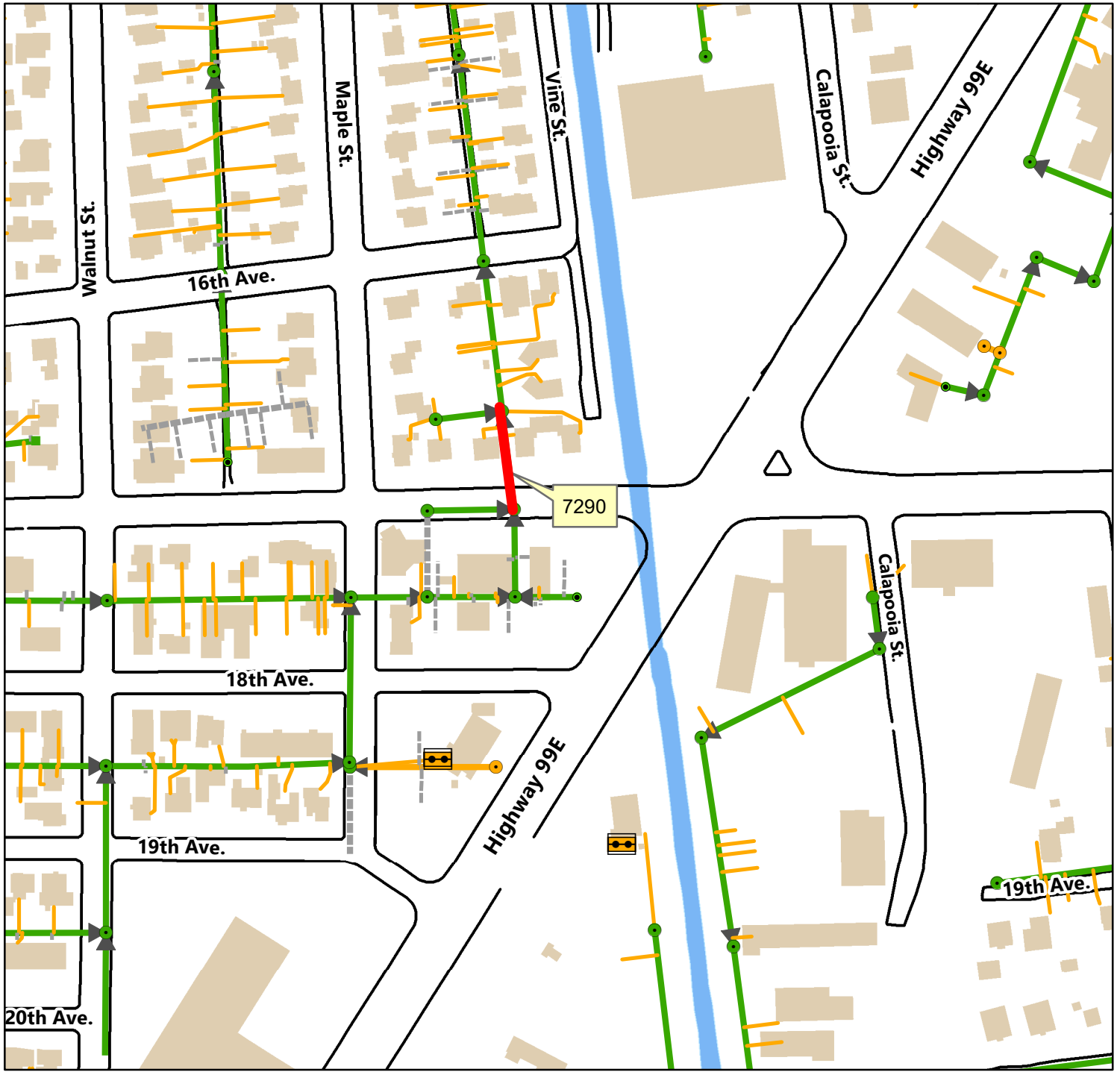



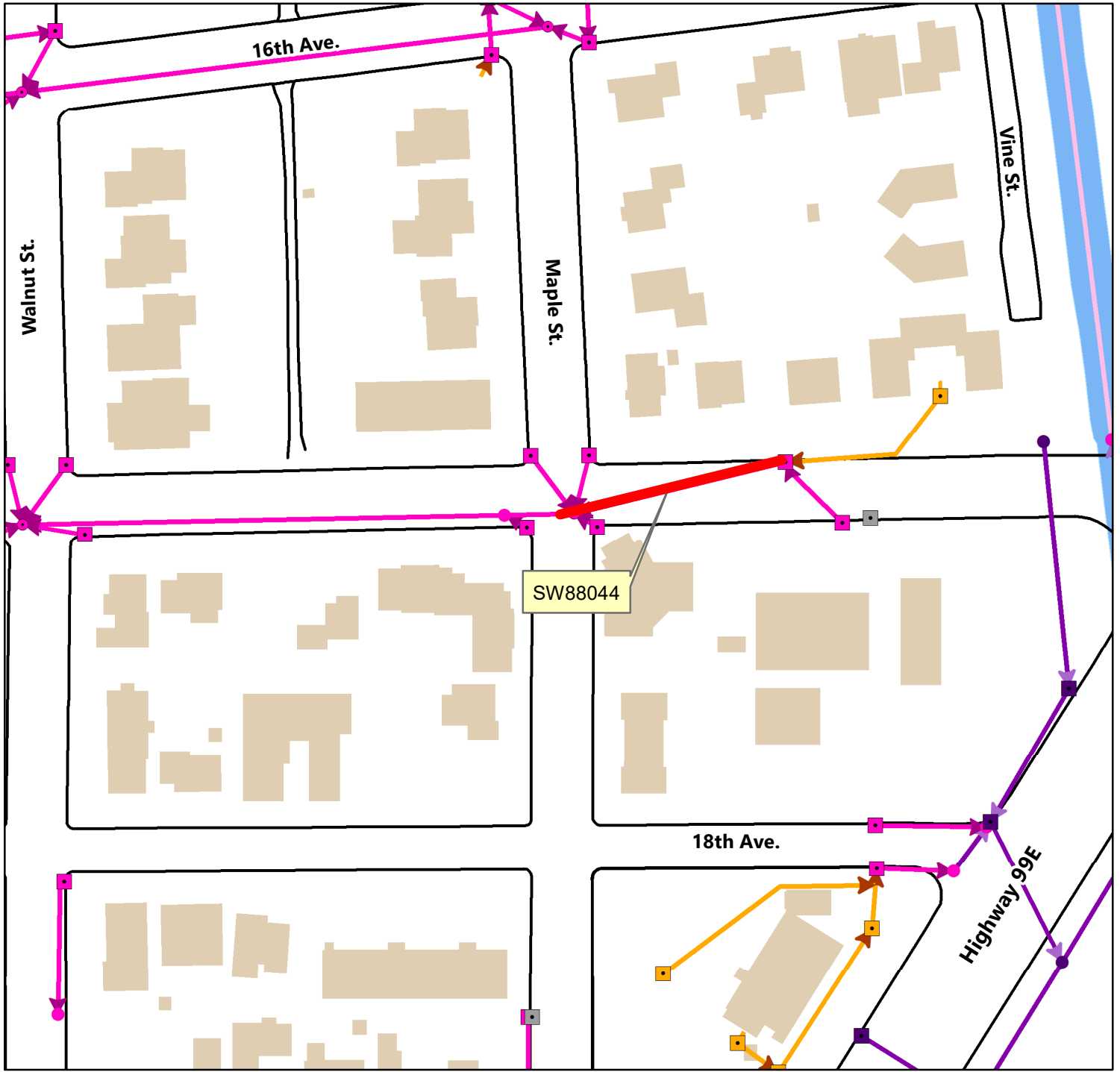
APPENDIX D: SEWAGE BYPASS VICINITY MAP
 SS-23-02
 SHEET 1 OF 5



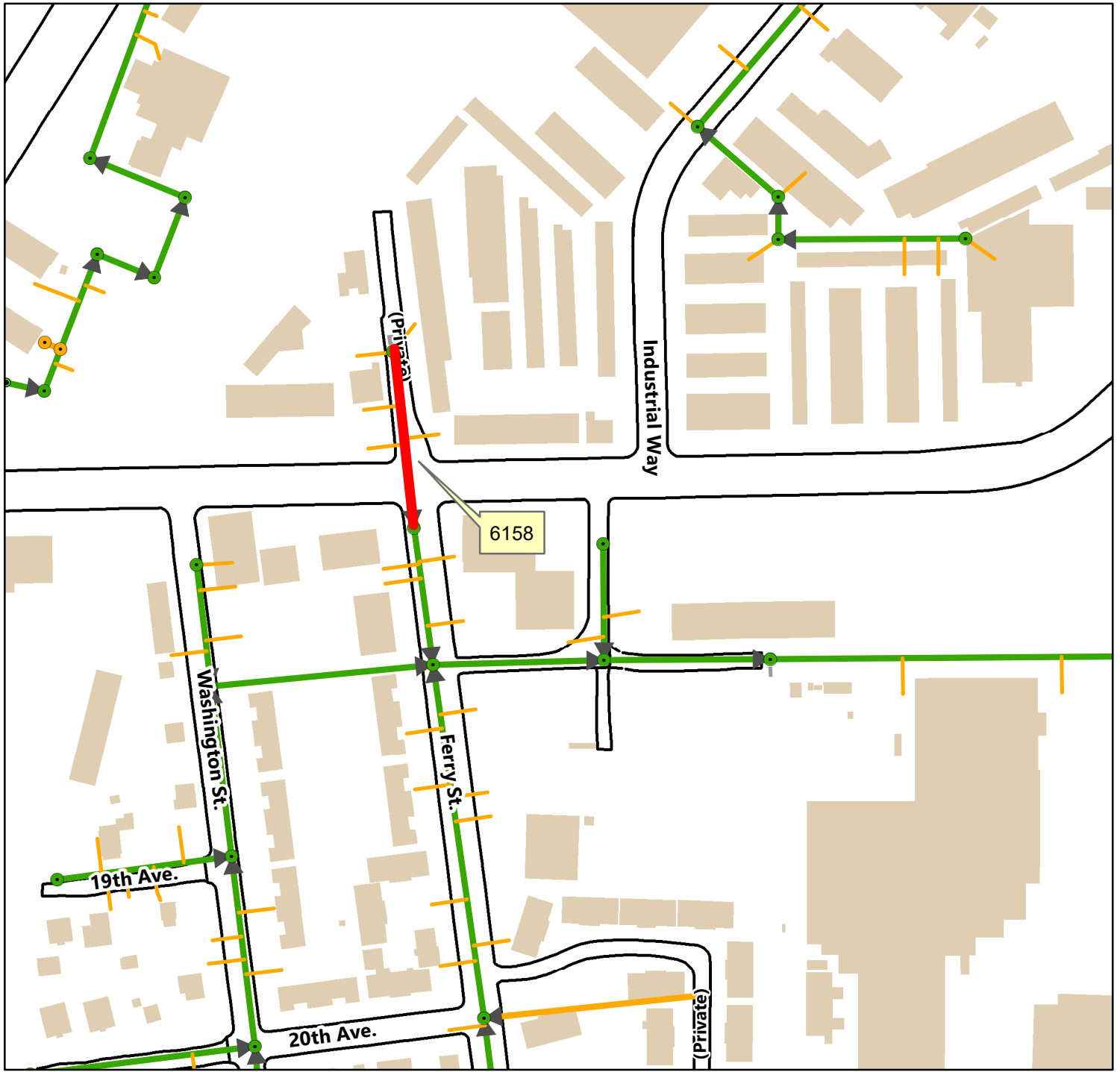
APPENDIX D: SEWAGE BYPASS VICINITY MAP
 SS-23-02
 SHEET 2 OF 5



APPENDIX D: SEWAGE BYPASS VICINITY MAP
 SS-23-02
 SHEET 3 OF 5



APPENDIX D: SEWAGE BYPASS VICINITY MAP
SS-23-02
SHEET 4 OF 5



0 50 100 200 300 400 Feet



APPENDIX D: SEWAGE BYPASS VICINITY MAP
SS-23-02
SHEET 5 OF 5